






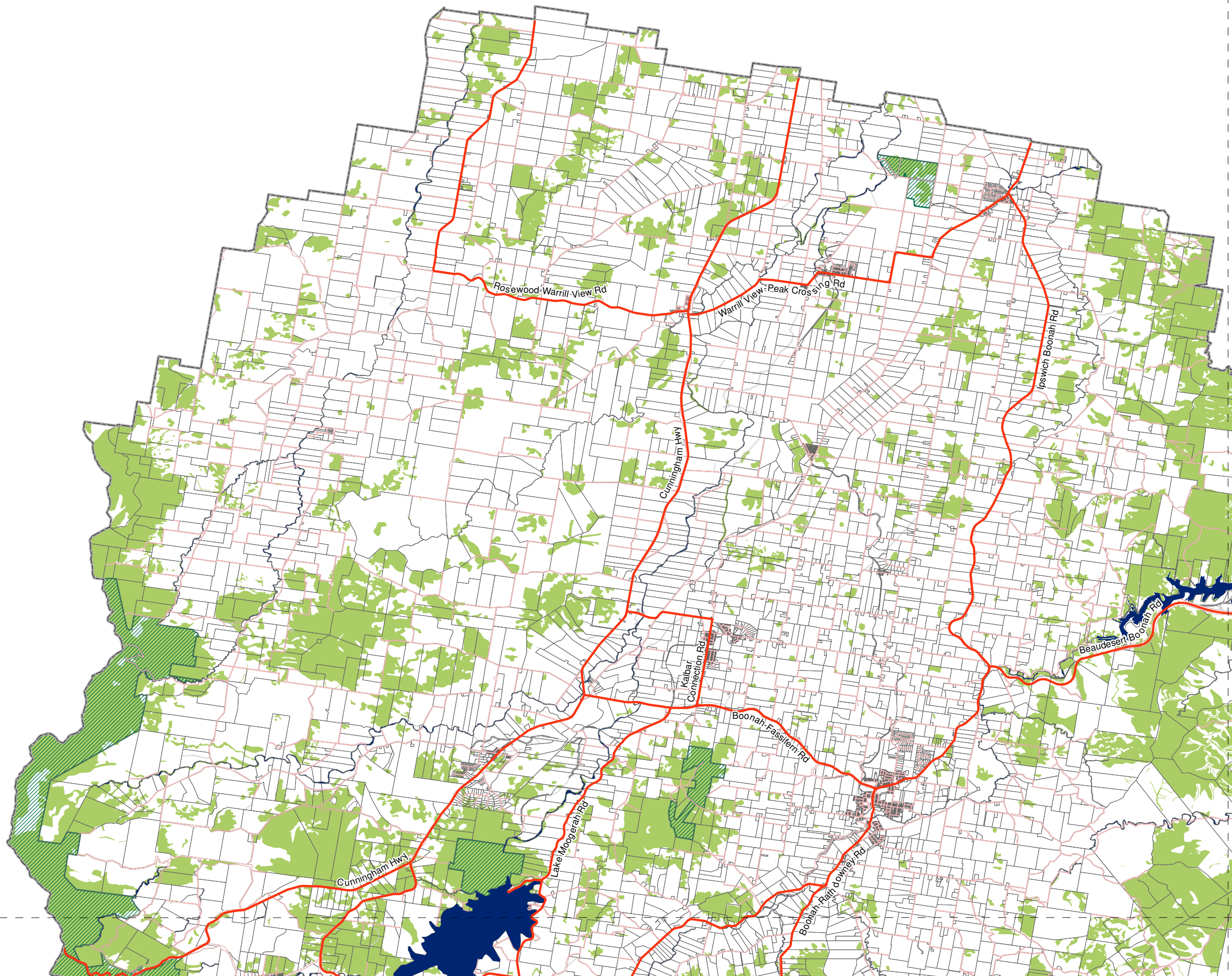


# Scenic Rim Planning Scheme Overlay Map OM-04-A.1 Environmental Significance Overlay -Biodiversity-

## Matters of State Environmental Significance

-  Regulated Vegetation (as defined in the SPP)
-  Protected Areas

-  Cadastral Boundary
-  Waterway or Waterbody
-  State-controlled Roads
-  Road Reserve
-  Local Government Area Boundary



**Disclaimer:**  
While every care is taken to ensure the accuracy of this product and the Data, Scenic Rim Regional Council, Seqwater and the State of Queensland make no representations or warranties about its accuracy, reliability, completeness or suitability for any particular purpose and disclaims all responsibility and all liability (including without limitation, liability in negligence) for all expenses, losses, damages (including indirect or consequential damage) and costs relating to any use of the Data or information or material contained within it for any reason. The Data must not be used for direct marketing or used in breach of privacy laws.  
Crown and Council Copyright Reserved.

Base material provided and reproduced with the permission of the State of Queensland and Seqwater

Digital Cadastral Database December 2019

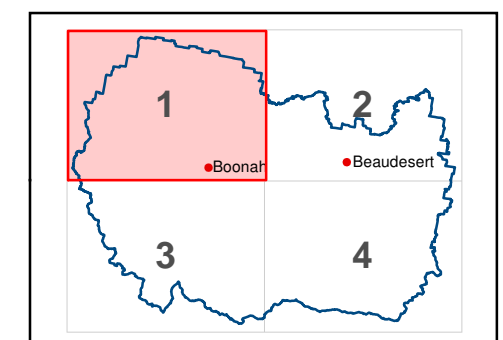
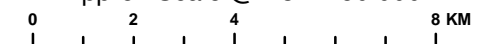
© State of Queensland

© Scenic Rim Regional Council

Datum: GDA 1994 MGA Zone 56

**Scenic Rim Planning Scheme  
24 February 2023**

Approx Scale @ A3 1:150 000





**SCENIC RIM**  
REGIONAL COUNCIL





# Scenic Rim Planning Scheme Overlay Map OM-04-A.2 Environmental Significance Overlay -Biodiversity-

## Matters of State Environmental Significance


-  Regulated Vegetation (as defined in the SPP)
-  Protected Areas

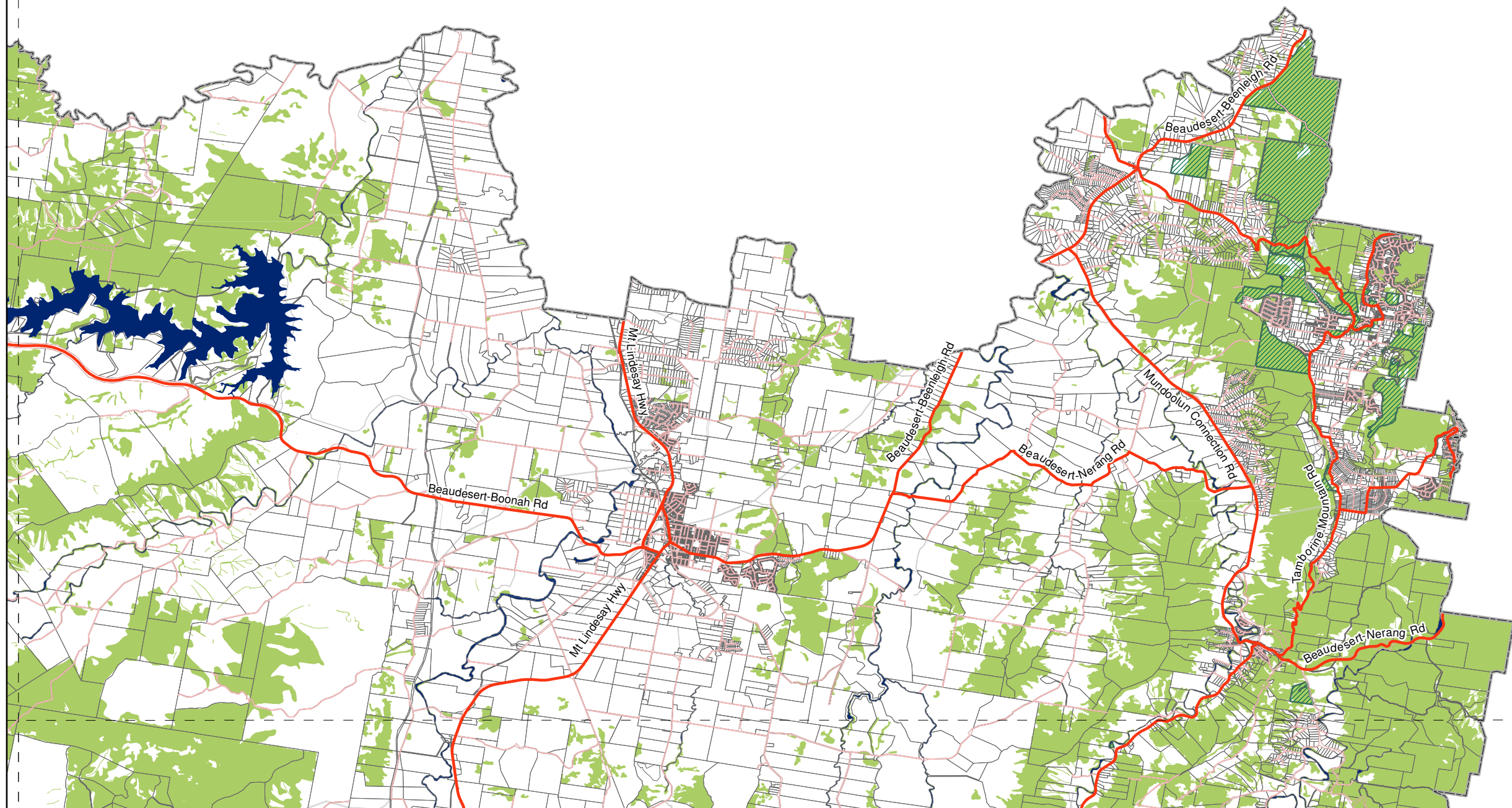
 Cadastral Boundary

 Waterway or Waterbody

 State-controlled Roads

 Road Reserve

 Local Government Area Boundary



Disclaimer:  
While every care is taken to ensure the accuracy of this product and the Data, Scenic Rim Regional Council, Seqwater and the State of Queensland make no representations or warranties about its accuracy, reliability, completeness or suitability for any particular purpose and disclaims all responsibility and all liability (including without limitation, liability in negligence) for all expenses, losses, damages (including indirect or consequential damage) and costs relating to any use of the Data or information or material contained within it for any reason. The Data must not be used for direct marketing or used in breach of privacy laws.  
Crown and Council Copyright Reserved.

Base material provided and reproduced with the permission of the State of Queensland and Seqwater

Digital Cadastral Database December 2019

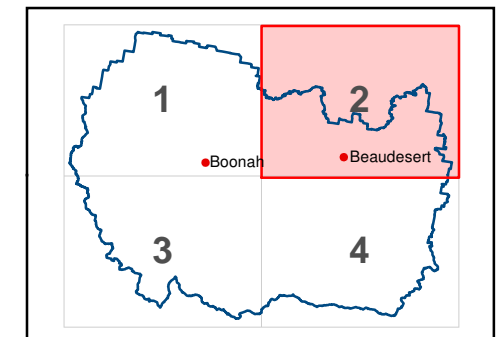
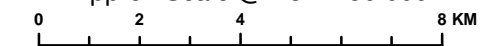
© State of Queensland

© Scenic Rim Regional Council

Datum: GDA 1994 MGA Zone 56

**Scenic Rim Planning Scheme  
24 February 2023**








Approx Scale @ A3 1:150 000





# Scenic Rim Planning Scheme Overlay Map OM-04-A.3 Environmental Significance Overlay -Biodiversity-

## Matters of State Environmental Significance

-  Regulated Vegetation (as defined in the SPP)
-  Protected Areas
-  Cadastral Boundary
-  Waterway or Waterbody
-  State-controlled Roads
-  Road Reserve
-  Local Government Area Boundary

Disclaimer:  
While every care is taken to ensure the accuracy of this product and the Data, Scenic Rim Regional Council, Seqwater and the State of Queensland make no representations or warranties about its accuracy, reliability, completeness or suitability for any particular purpose and disclaims all responsibility and all liability (including without limitation, liability in negligence) for all expenses, losses, damages (including indirect or consequential damage) and costs relating to any use of the Data or information or material contained within it for any reason. The Data must not be used for direct marketing or used in breach of privacy laws.  
Crown and Council Copyright Reserved.

Base material provided and reproduced with the permission of the State of Queensland and Seqwater

Digital Cadastral Database December 2019

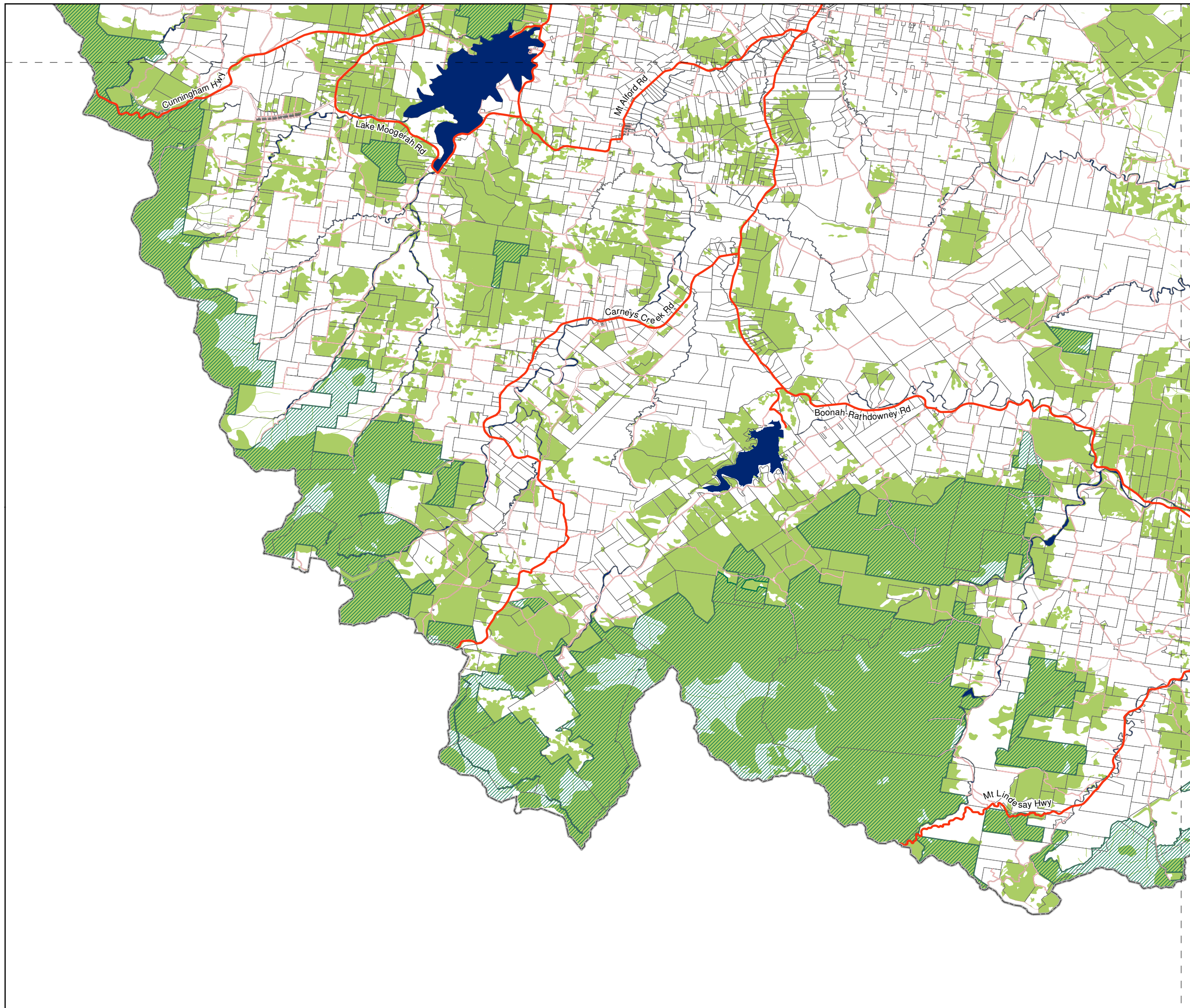
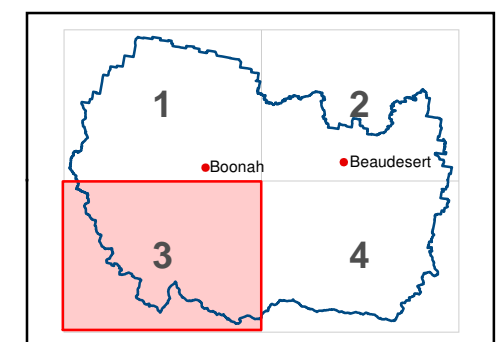

© State of Queensland

© Scenic Rim Regional Council

Datum: GDA 1994 MGA Zone 56

**Scenic Rim Planning Scheme  
24 February 2023**



Approx Scale @ A3 1:150 000










# Scenic Rim Planning Scheme Overlay Map OM-04-A.4 Environmental Significance Overlay -Biodiversity-

## Matters of State Environmental Significance

-  Regulated Vegetation (as defined in the SPP)
-  Protected Areas

-  Cadastral Boundary
-  Waterway or Waterbody
-  State-controlled Roads
-  Road Reserve
-  Local Government Area Boundary

Disclaimer:  
While every care is taken to ensure the accuracy of this product and the Data, Scenic Rim Regional Council, Seqwater and the State of Queensland make no representations or warranties about its accuracy, reliability, completeness or suitability for any particular purpose and disclaims all responsibility and all liability (including without limitation, liability in negligence) for all expenses, losses, damages (including indirect or consequential damage) and costs relating to any use of the Data or information or material contained within it for any reason. The Data must not be used for direct marketing or used in breach of privacy laws.  
Crown and Council Copyright Reserved.

Base material provided and reproduced with the permission of the State of Queensland and Seqwater

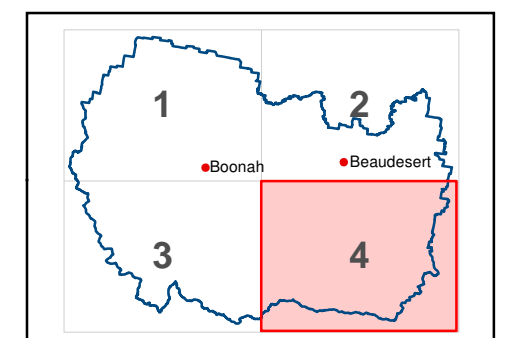
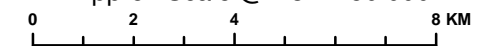
Digital Cadastral Database December 2019

© State of Queensland  
© Scenic Rim Regional Council

Datum: GDA 1994 MGA Zone 56

**Scenic Rim Planning Scheme  
24 February 2023**





Approx Scale @ A3 1:150 000








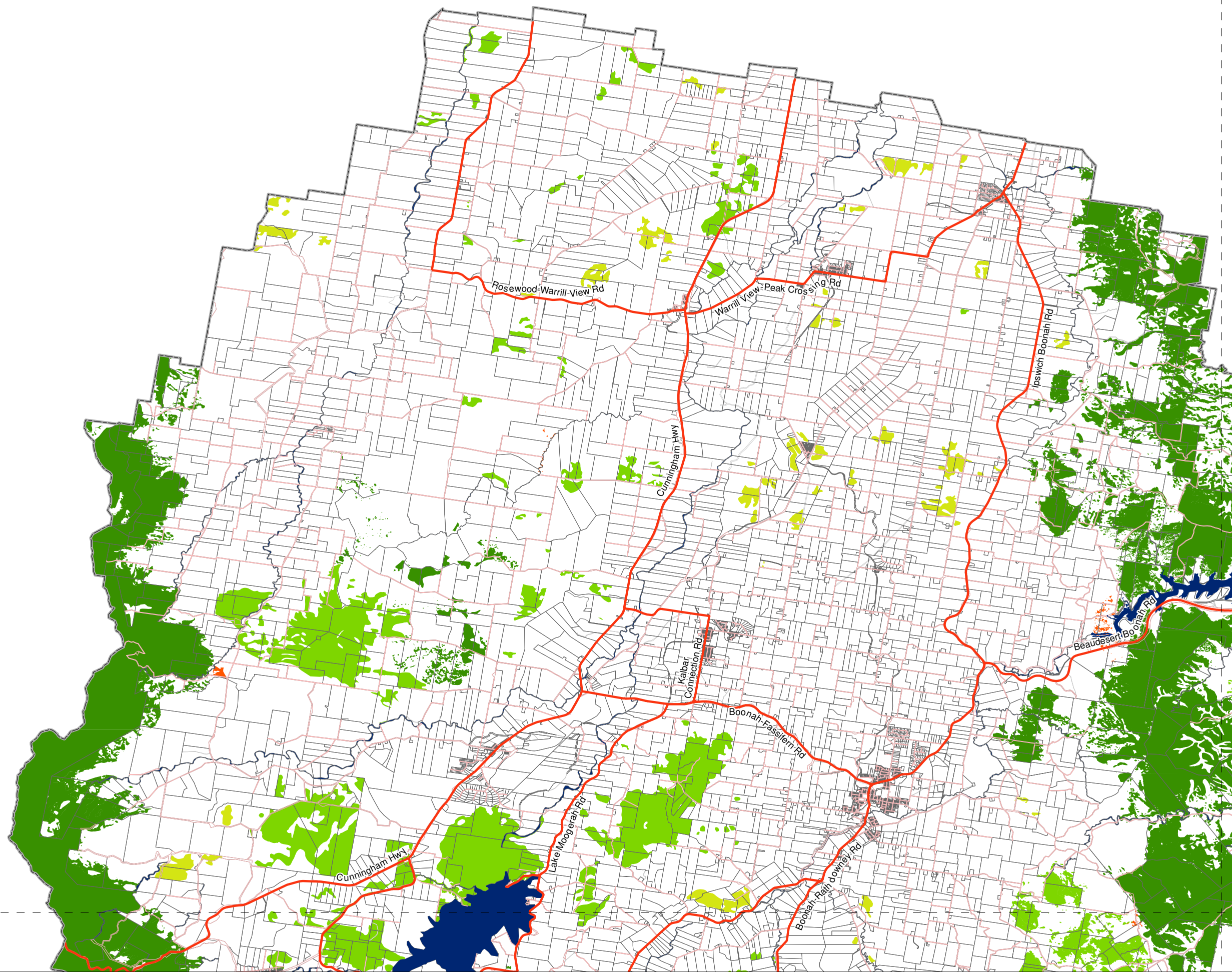


# Scenic Rim Planning Scheme Overlay Map OM-04-B.1 Environmental Significance Overlay -Local Biodiversity-

## Matters of Local Environmental Significance

-  Core Corridor
-  Node Corridor
-  Stepping Stone
-  Critical Linkage

-  Cadastral Boundary
-  Waterway or Waterbody
-  State-controlled Roads
-  Road Reserve
-  Local Government Area Boundary

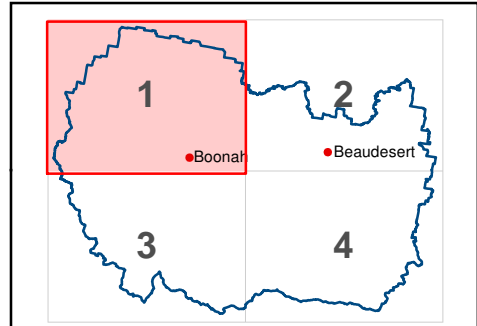
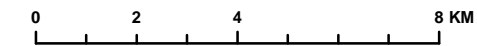


**Disclaimer:**  
While every care is taken to ensure the accuracy of this product and the Data, Scenic Rim Regional Council, Seqwater and the State of Queensland make no representations or warranties about its accuracy, reliability, completeness or suitability for any particular purpose and disclaims all responsibility and all liability (including without limitation, liability in negligence) for all expenses, losses, damages (including indirect or consequential damage) and costs relating to any use of the Data or information or material contained within it for any reason. The Data must not be used for direct marketing or used in breach of privacy laws.  
Crown and Council Copyright Reserved.

Base material provided and reproduced with the permission of the State of Queensland and Seqwater  
Digital Cadastral Database December 2019  
© State of Queensland  
© Scenic Rim Regional Council  
Datum: GDA 1994 MGA Zone 56

**Scenic Rim Planning Scheme  
24 February 2023**





Approx Scale @ A3 1:150 000






# Scenic Rim Planning Scheme Overlay Map OM-04-B.2 Environmental Significance Overlay -Local Biodiversity-

## Matters of Local Environmental Significance


-  Core Corridor
-  Node Corridor
-  Stepping Stone
-  Critical Linkage

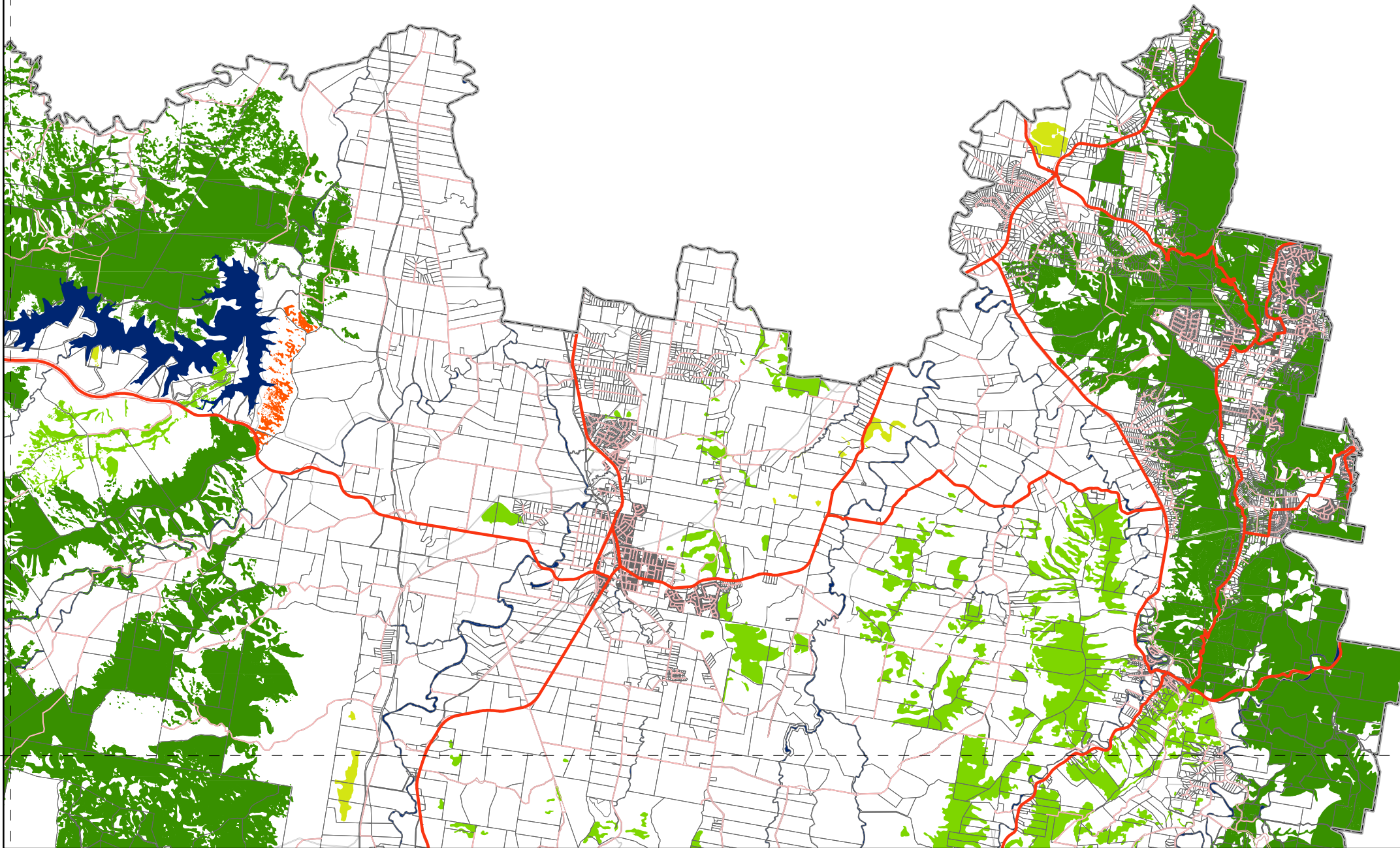
 Cadastral Boundary

 Waterway or Waterbody

 State-controlled Roads

 Road Reserve

 Local Government  
Area Boundary



Disclaimer:  
While every care is taken to ensure the accuracy of this product and the Data, Scenic Rim Regional Council, Seqwater and the State of Queensland make no representations or warranties about its accuracy, reliability, completeness or suitability for any particular purpose and disclaims all responsibility and all liability (including without limitation, liability in negligence) for all expenses, losses, damages (including indirect or consequential damage) and costs relating to any use of the Data or information or material contained within it for any reason. The Data must not be used for direct marketing or used in breach of privacy laws.  
Crown and Council Copyright Reserved.

Base material provided and reproduced with the permission of the State of Queensland and Seqwater

Digital Cadastral Database December 2019

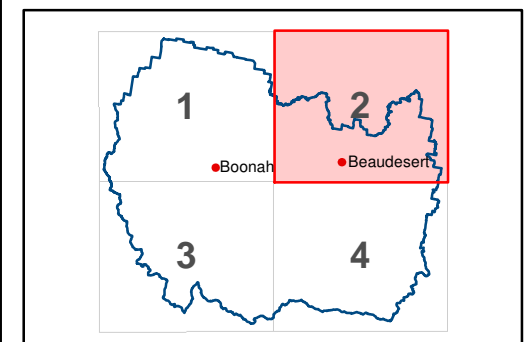

© State of Queensland

© Scenic Rim Regional Council

Datum: GDA 1994 MGA Zone 56

**Scenic Rim Planning Scheme  
24 February 2023**










Approx Scale @ A3 1:150 000





**Scenic Rim Planning Scheme  
Overlay Map OM-04-B.3  
Environmental Significance  
Overlay  
-Local Biodiversity-**

**Matters of Local Environmental  
Significance**

-  Core Corridor
-  Node Corridor
-  Stepping Stone
-  Critical Linkage
-  Cadastral Boundary
-  Waterway or Waterbody
-  State-controlled Roads
-  Road Reserve
-  Local Government Area Boundary

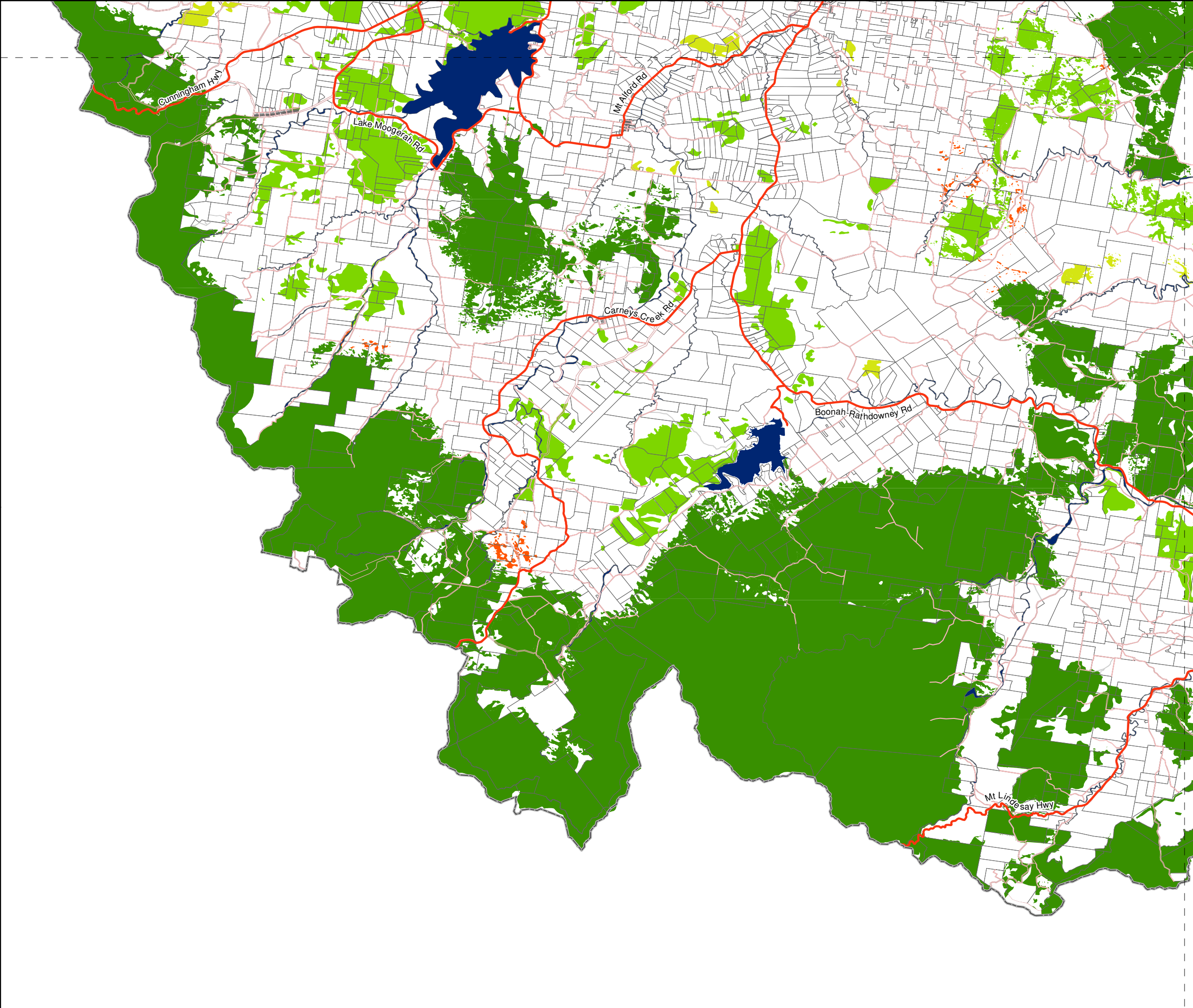
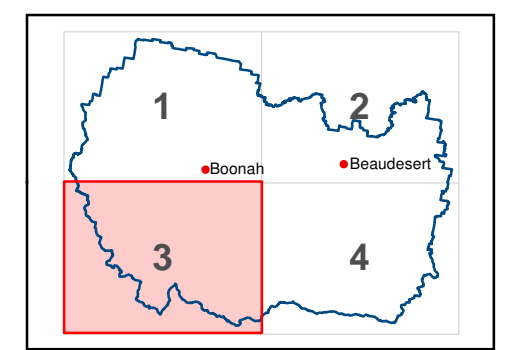
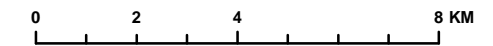
Disclaimer:  
While every care is taken to ensure the accuracy of this product and the Data, Scenic Rim Regional Council, Seqwater and the State of Queensland make no representations or warranties about its accuracy, reliability, completeness or suitability for any particular purpose and disclaims all responsibility and all liability (including without limitation, liability in negligence) for all expenses, losses, damages (including indirect or consequential damage) and costs relating to any use of the Data or information or material contained within it for any reason. The Data must not be used for direct marketing or used in breach of privacy laws.  
Crown and Council Copyright Reserved.

Base material provided and reproduced with the permission of the State of Queensland and Seqwater  
Digital Cadastral Database December 2019  
© State of Queensland  
© Scenic Rim Regional Council

Datum: GDA 1994 MGA Zone 56

**Scenic Rim Planning Scheme  
24 February 2023**





Approx Scale @ A3 1:150 000










**Scenic Rim Planning Scheme  
Overlay Map OM-04-B.4  
Environmental Significance  
Overlay  
-Local Biodiversity-**

**Matters of Local Environmental  
Significance**

-  Core Corridor
-  Node Corridor
-  Stepping Stone
-  Critical Linkage

-  Cadastral Boundary
-  Waterway or Waterbody
-  State-controlled Roads
-  Road Reserve
-  Local Government Area Boundary

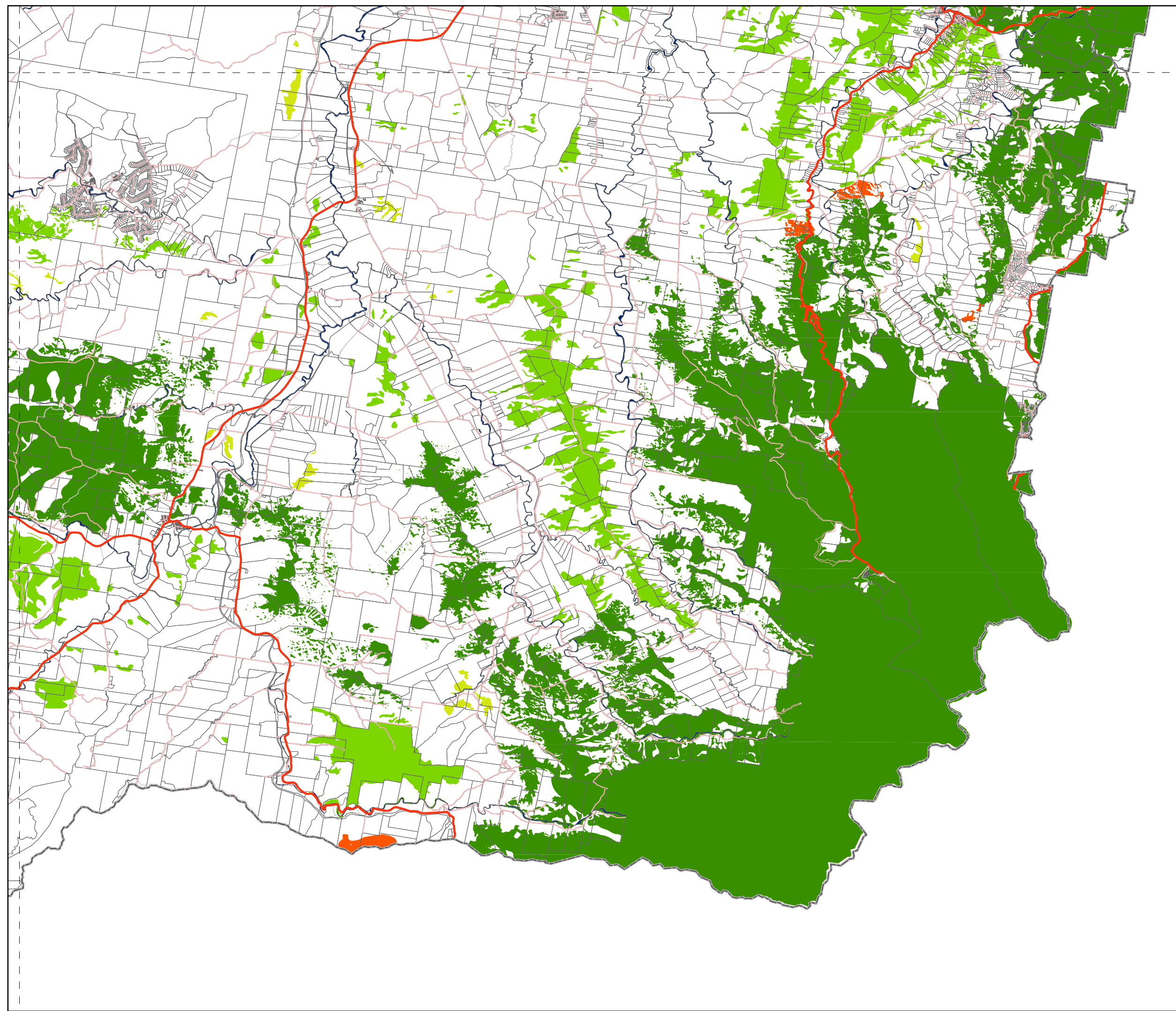
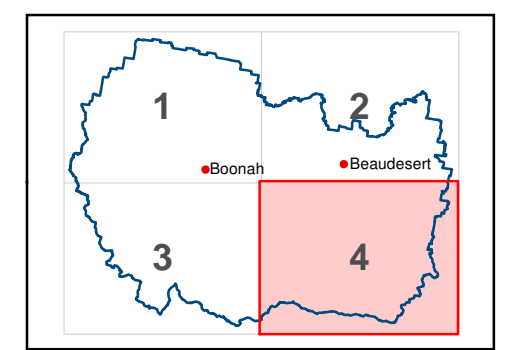
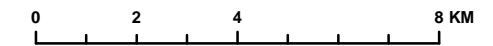
Disclaimer:  
While every care is taken to ensure the accuracy of this product and the Data, Scenic Rim Regional Council, Seqwater and the State of Queensland make no representations or warranties about its accuracy, reliability, completeness or suitability for any particular purpose and disclaims all responsibility and all liability (including without limitation, liability in negligence) for all expenses, losses, damages (including indirect or consequential damage) and costs relating to any use of the Data or information or material contained within it for any reason. The Data must not be used for direct marketing or used in breach of privacy laws.  
Crown and Council Copyright Reserved.

Base material provided and reproduced with the permission of the State of Queensland and Seqwater  
Digital Cadastral Database December 2019  
© State of Queensland  
© Scenic Rim Regional Council

Datum: GDA 1994 MGA Zone 56

**Scenic Rim Planning Scheme  
24 February 2023**

Approx Scale @ A3 1:150 000







# Scenic Rim Planning Scheme Overlay Map OM-04-C.1 Environmental Significance Overlay -Priority Species-

## Matters of State Environmental Significance


 State Significant Species

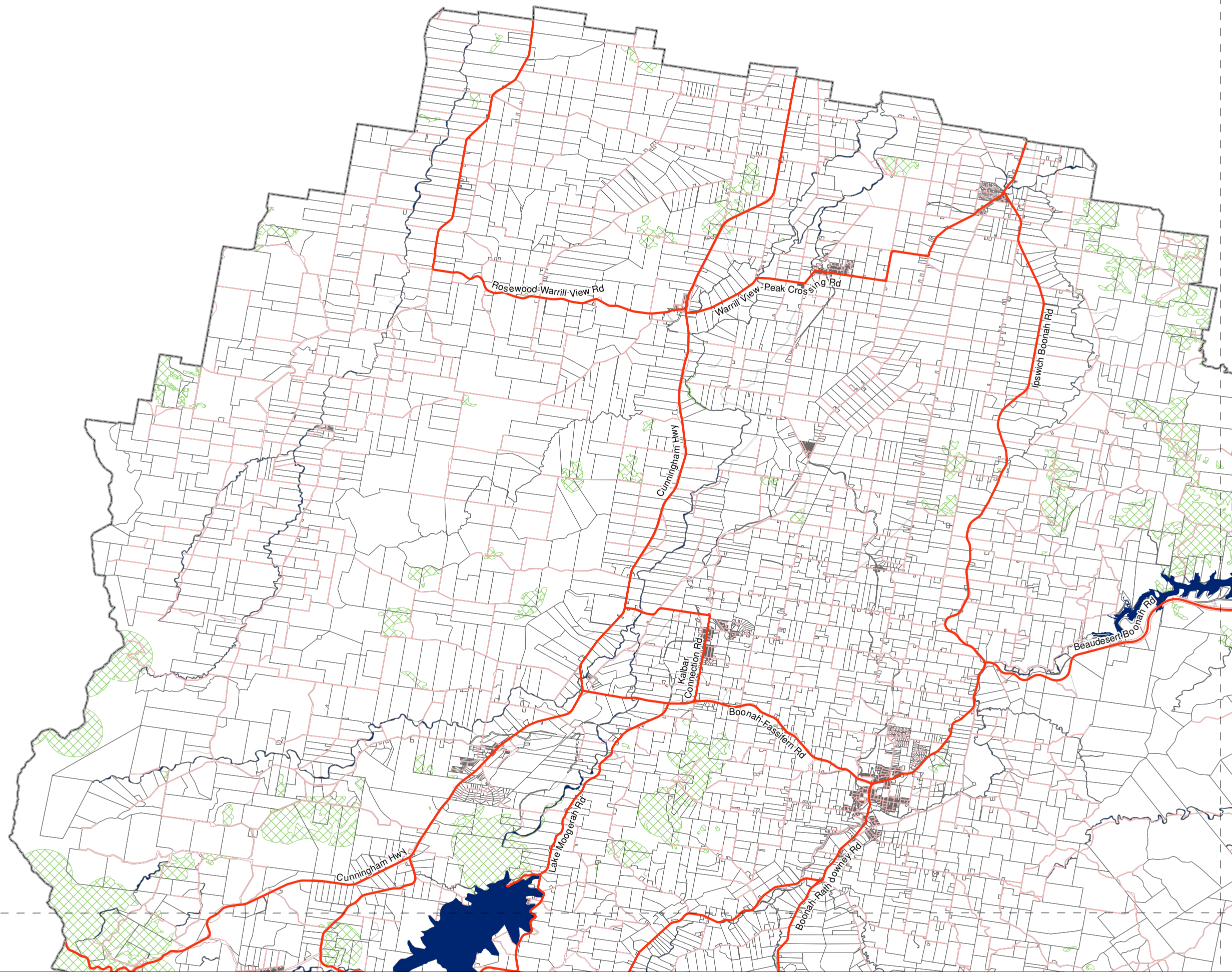
 Cadastral Boundary

 Waterway or Waterbody

 State-controlled Roads

 Road Reserve

 Local Government  
Area Boundary



**Disclaimer:**  
While every care is taken to ensure the accuracy of this product and the Data, Scenic Rim Regional Council, Seqwater and the State of Queensland make no representations or warranties about its accuracy, reliability, completeness or suitability for any particular purpose and disclaims all responsibility and all liability (including without limitation, liability in negligence) for all expenses, losses, damages (including indirect or consequential damage) and costs relating to any use of the Data or information or material contained within it for any reason. The Data must not be used for direct marketing or used in breach of privacy laws.  
Crown and Council Copyright Reserved.

Base material provided and reproduced with the permission of the State of Queensland and Seqwater

Digital Cadastral Database December 2019

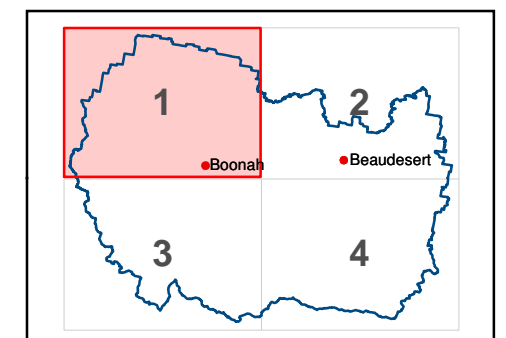

© State of Queensland

© Scenic Rim Regional Council

Datum: GDA 1994 MGA Zone 56

**Scenic Rim Planning Scheme  
24 February 2023**

Approx Scale @ A3 1:150 000



**SCENIC RIM**  
REGIONAL COUNCIL





# Scenic Rim Planning Scheme Overlay Map OM-04-C.2 Environmental Significance Overlay -Priority Species-

## Matters of State Environmental Significance


 State Significant Species

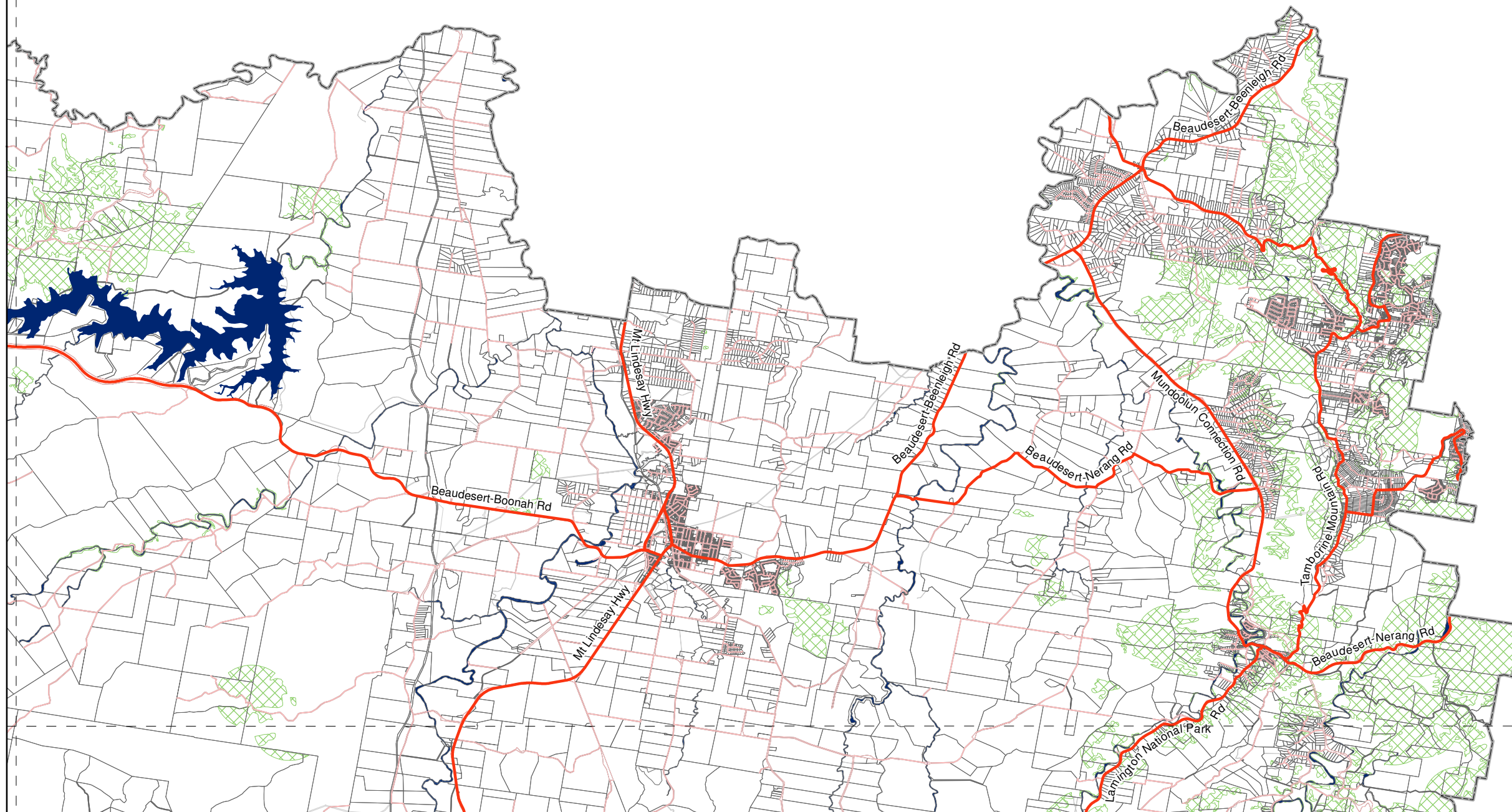
 Cadastral Boundary

 Waterway or Waterbody

 State-controlled Roads

 Road Reserve

 Local Government  
Area Boundary



Disclaimer:  
While every care is taken to ensure the accuracy of this product and the Data, Scenic Rim Regional Council, Seqwater and the State of Queensland make no representations or warranties about its accuracy, reliability, completeness or suitability for any particular purpose and disclaims all responsibility and all liability (including without limitation, liability in negligence) for all expenses, losses, damages (including indirect or consequential damage) and costs relating to any use of the Data or information or material contained within it for any reason. The Data must not be used for direct marketing or used in breach of privacy laws.  
Crown and Council Copyright Reserved.

Base material provided and reproduced with the permission of the State of Queensland and Seqwater

Digital Cadastral Database December 2019

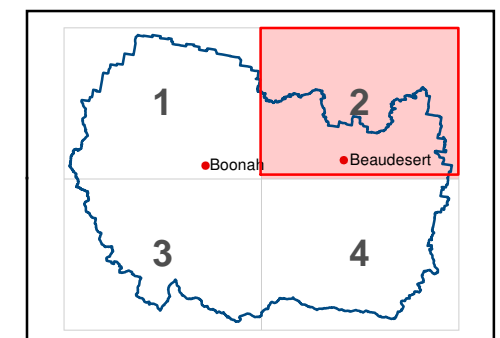

© State of Queensland

© Scenic Rim Regional Council

Datum: GDA 1994 MGA Zone 56

**Scenic Rim Planning Scheme  
24 February 2023**

Approx Scale @ A3 1:150 000



**SCENIC RIM**  
REGIONAL COUNCIL







# Scenic Rim Planning Scheme Overlay Map OM-04-C.3 Environmental Significance Overlay -Priority Species-

## Matters of State Environmental Significance


 State Significant Species

 Cadastral Boundary

 Waterway or Waterbody

 State-controlled Roads

 Road Reserve

 Local Government  
Area Boundary

Disclaimer:  
While every care is taken to ensure the accuracy of this product and the Data, Scenic Rim Regional Council, Seqwater and the State of Queensland make no representations or warranties about its accuracy, reliability, completeness or suitability for any particular purpose and disclaims all responsibility and all liability (including without limitation, liability in negligence) for all expenses, losses, damages (including indirect or consequential damage) and costs relating to any use of the Data or information or material contained within it for any reason. The Data must not be used for direct marketing or used in breach of privacy laws.  
Crown and Council Copyright Reserved.

Base material provided and reproduced with the permission of the State of Queensland and Seqwater

Digital Cadastral Database December 2019

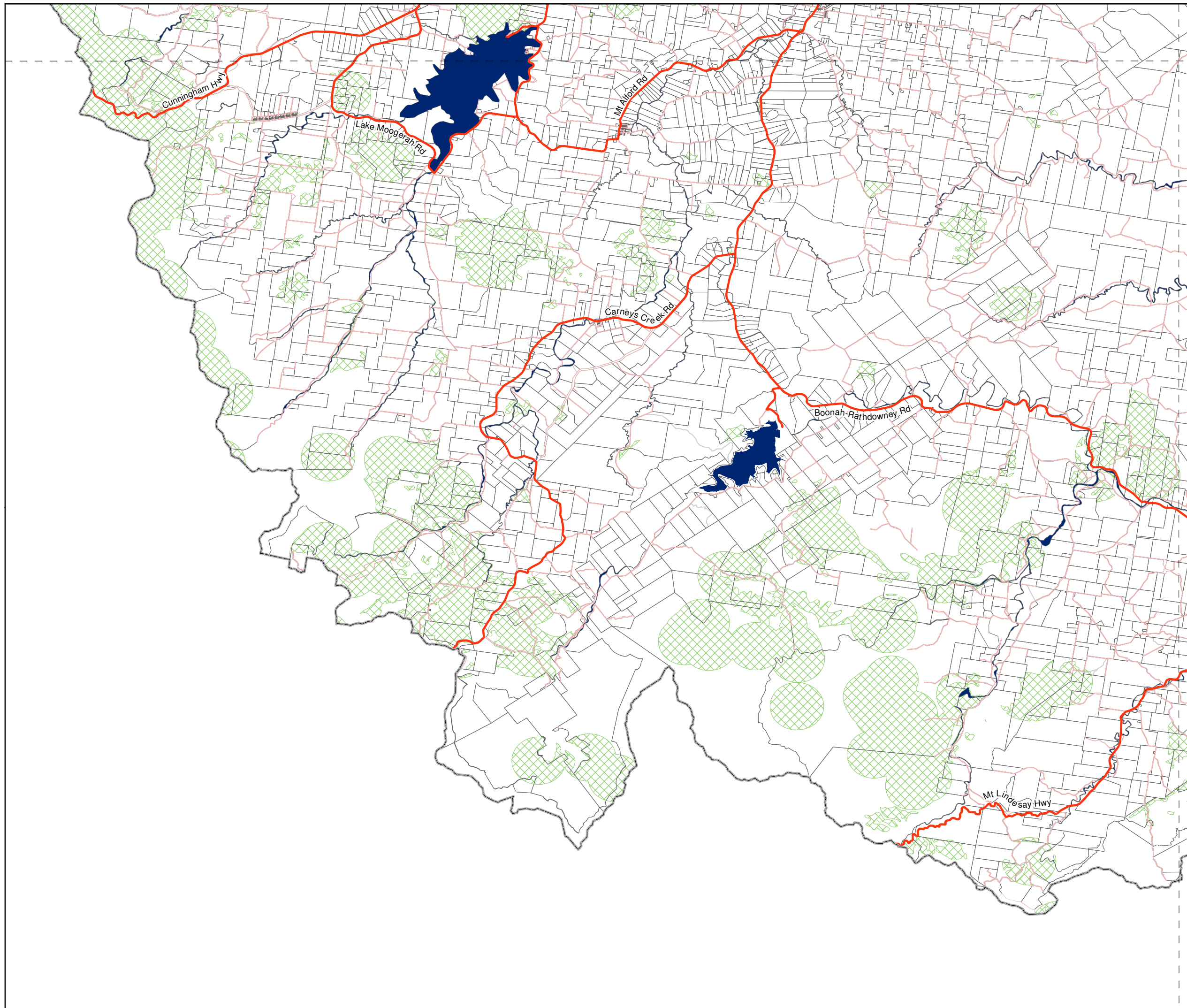
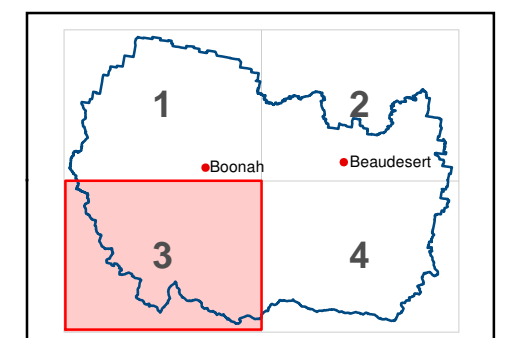
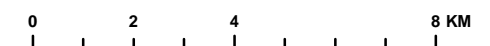
© State of Queensland

© Scenic Rim Regional Council

Datum: GDA 1994 MGA Zone 56

**Scenic Rim Planning Scheme  
24 February 2023**

Approx Scale @ A3 1:150 000







# Scenic Rim Planning Scheme Overlay Map OM-04-C.4 Environmental Significance Overlay -Priority Species-

## Matters of State Environmental Significance


 State Significant Species

 Cadastral Boundary

 Waterway or Waterbody

 State-controlled Roads

 Road Reserve

 Local Government  
Area Boundary

Disclaimer:  
While every care is taken to ensure the accuracy of this product and the Data, Scenic Rim Regional Council, Seqwater and the State of Queensland make no representations or warranties about its accuracy, reliability, completeness or suitability for any particular purpose and disclaims all responsibility and all liability (including without limitation, liability in negligence) for all expenses, losses, damages (including indirect or consequential damage) and costs relating to any use of the Data or information or material contained within it for any reason. The Data must not be used for direct marketing or used in breach of privacy laws.  
Crown and Council Copyright Reserved.

Base material provided and reproduced with the permission of the State of Queensland and Seqwater

Digital Cadastral Database December 2019

© State of Queensland

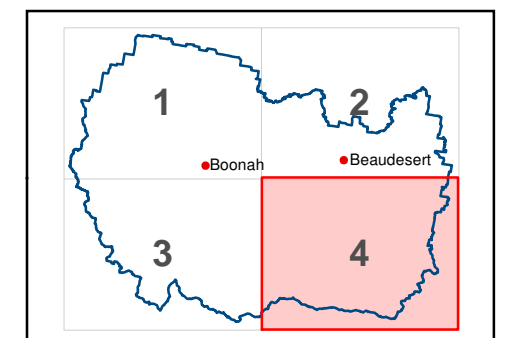
© Scenic Rim Regional Council

Datum: GDA 1994 MGA Zone 56

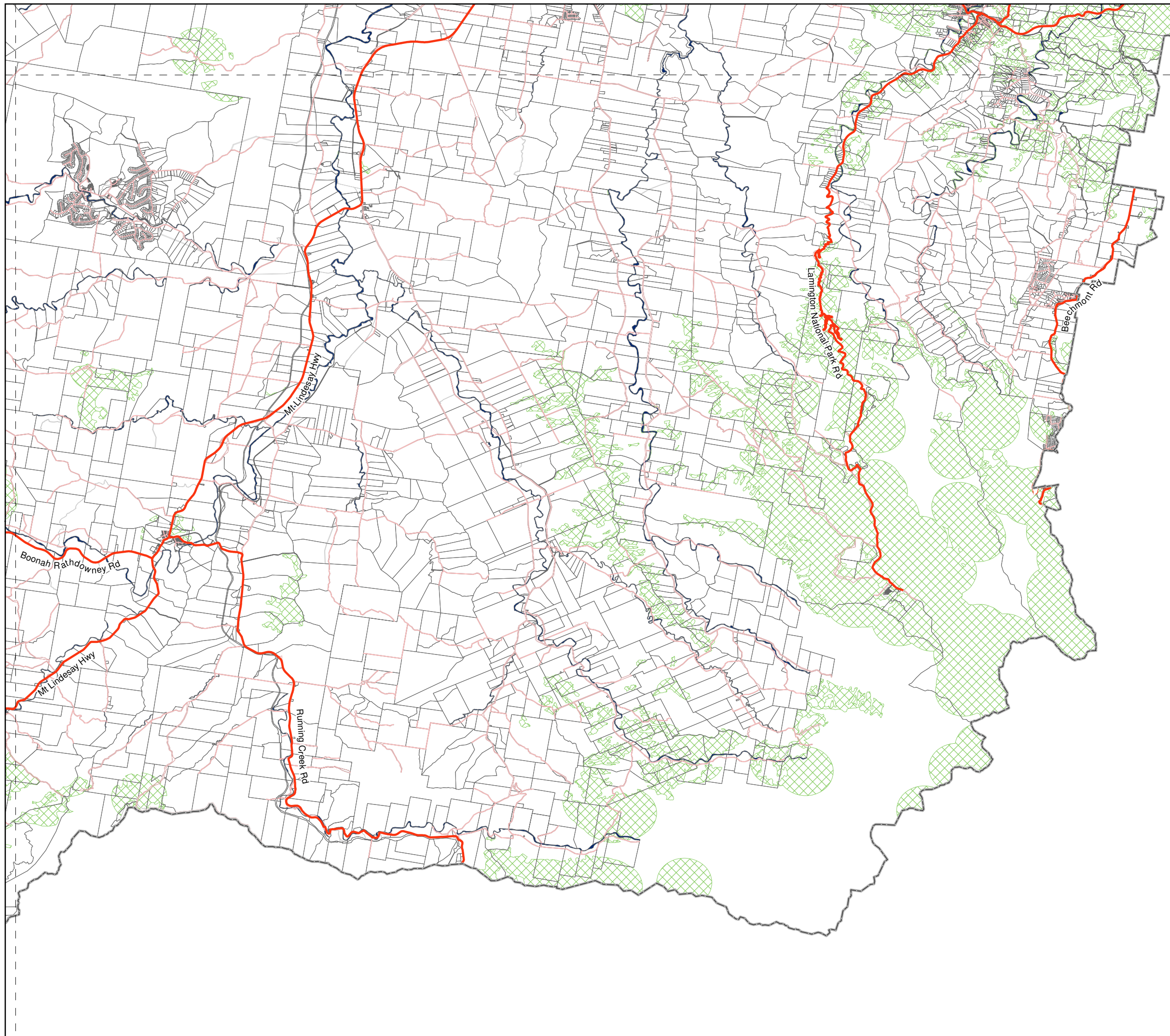
**Scenic Rim Planning Scheme  
24 February 2023**

Approx Scale @ A3 1:150 000

0 2 4 8 KM




**SCENIC RIM**  
REGIONAL COUNCIL










# Scenic Rim Planning Scheme Overlay Map OM-04-D.1 Environmental Significance Overlay -Wetlands and Waterways-

## Matters of State Environmental Significance Waterways and Wetlands

-  High Ecological Value Waters (Watercourse)
-  High Ecological Value Waters (Wetland)
-  High Ecological Significance Wetlands
-  Waterways and Wetlands Buffer Area

-  Cadastral Boundary
-  Waterbody
-  State-controlled Roads
-  Road Reserve
-  Local Government Area Boundary

Disclaimer:  
While every care is taken to ensure the accuracy of this product and the Data, Scenic Rim Regional Council, Seqwater and the State of Queensland make no representations or warranties about its accuracy, reliability, completeness or suitability for any particular purpose and disclaims all responsibility and all liability (including without limitation, liability in negligence) for all expenses, losses, damages (including indirect or consequential damage) and costs relating to any use of the Data or information or material contained within it for any reason. The Data must not be used for direct marketing or used in breach of privacy laws.  
Crown and Council Copyright Reserved.

Base material provided and reproduced with the permission of the State of Queensland and Seqwater

Digital Cadastral Database December 2019

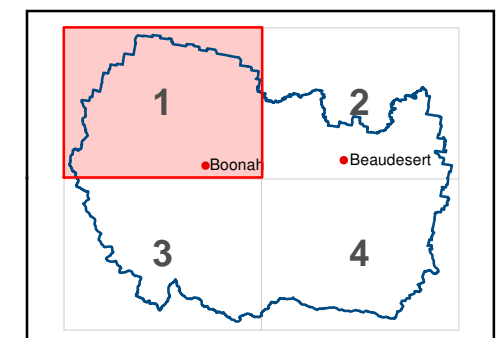
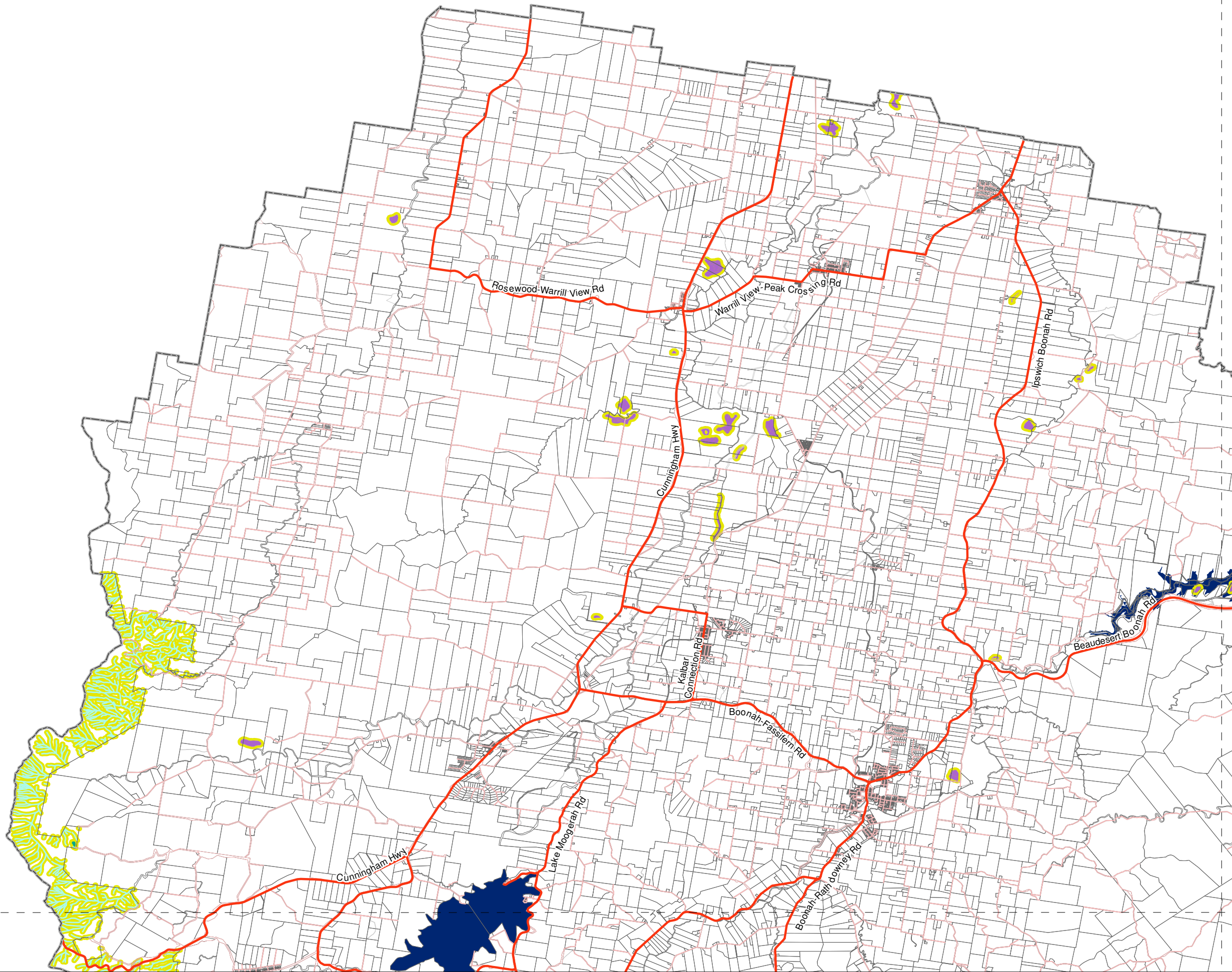
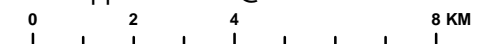
© State of Queensland

© Scenic Rim Regional Council

Datum: GDA 1994 MGA Zone 56

**Scenic Rim Planning Scheme  
24 February 2023**




Approx Scale @ A3 1:150 000










# Scenic Rim Planning Scheme Overlay Map OM-04-D.2 Environmental Significance Overlay -Wetlands and Waterways-

## Matters of State Environmental Significance Waterways and Wetlands

-  High Ecological Value Waters (Watercourse)
-  High Ecological Value Waters (Wetland)
-  High Ecological Significance Wetlands
-  Waterways and Wetlands Buffer Area

-  Cadastral Boundary
-  Waterbody
-  State-controlled Roads
-  Road Reserve
-  Local Government Area Boundary

Disclaimer:  
While every care is taken to ensure the accuracy of this product and the Data, Scenic Rim Regional Council, Seqwater and the State of Queensland make no representations or warranties about its accuracy, reliability, completeness or suitability for any particular purpose and disclaims all responsibility and all liability (including without limitation, liability in negligence) for all expenses, losses, damages (including indirect or consequential damage) and costs relating to any use of the Data or information or material contained within it for any reason. The Data must not be used for direct marketing or used in breach of privacy laws.  
Crown and Council Copyright Reserved.

Base material provided and reproduced with the permission of the State of Queensland and Seqwater

Digital Cadastral Database December 2019

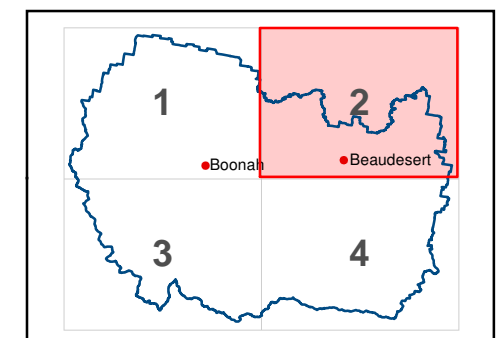
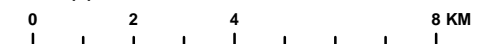
© State of Queensland

© Scenic Rim Regional Council

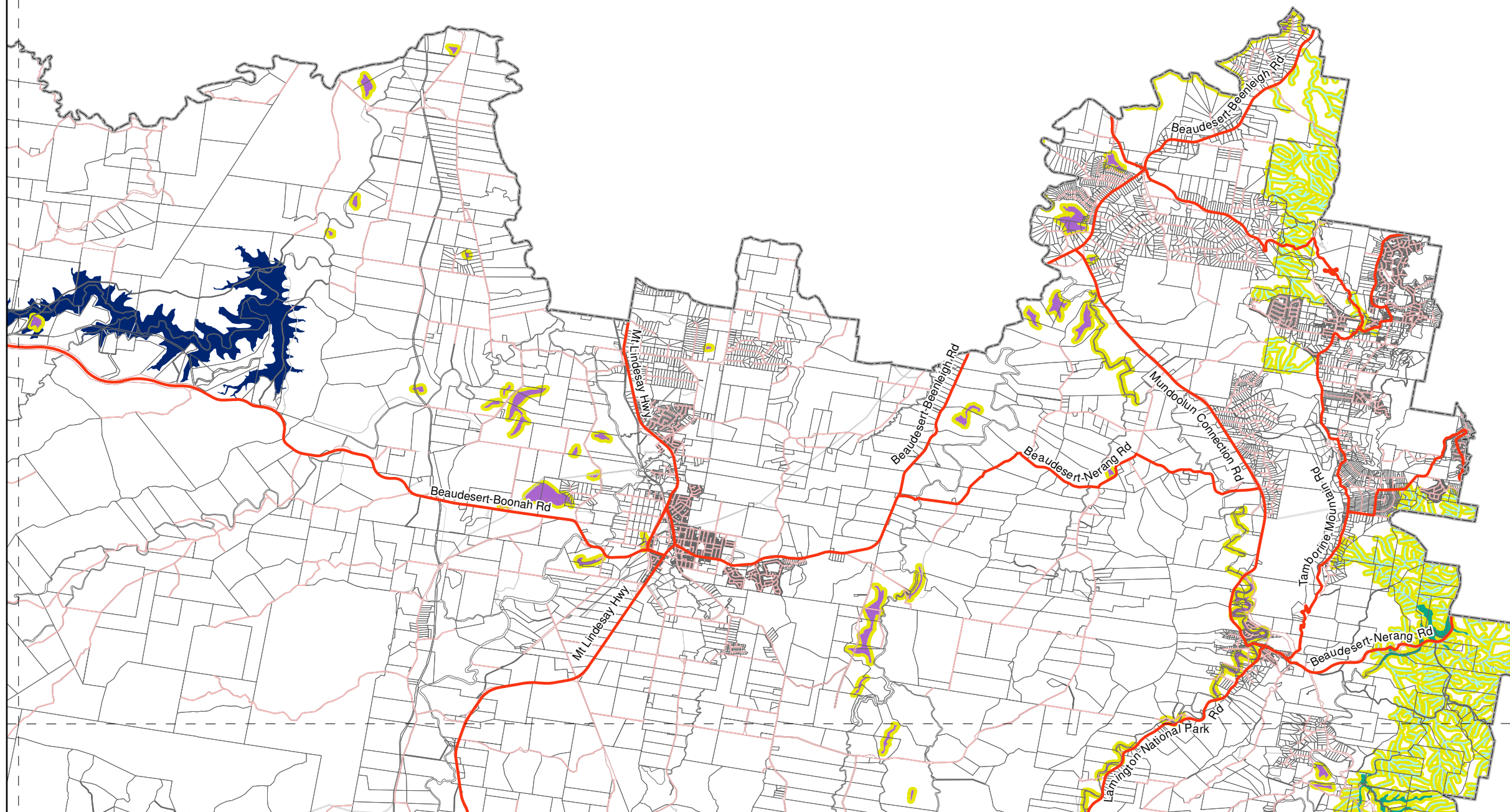
Datum: GDA 1994 MGA Zone 56

**Scenic Rim Planning Scheme  
24 February 2023**

Approx Scale @ A3 1:150 000












**SCENIC RIM**  
REGIONAL COUNCIL





# Scenic Rim Planning Scheme Overlay Map OM-04-D.3 Environmental Significance Overlay -Wetlands and Waterways-

## Matters of State Environmental Significance Waterways and Wetlands

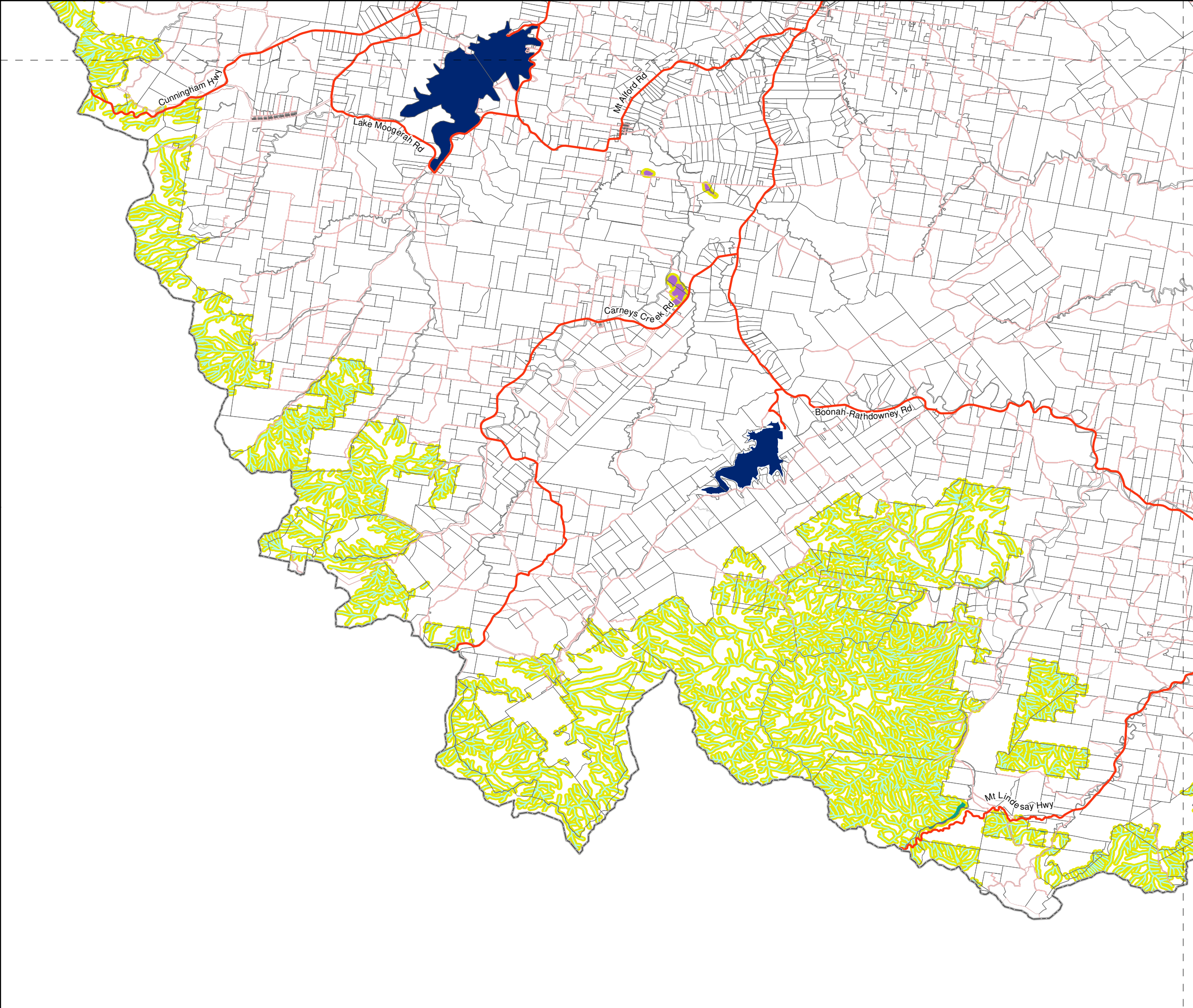
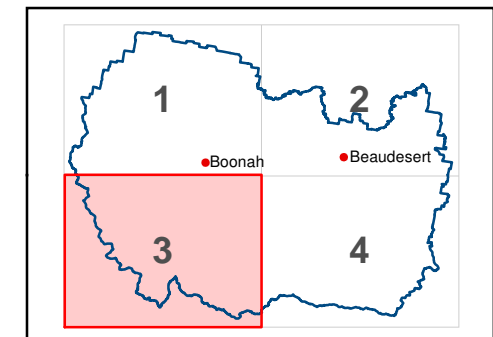
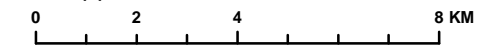
-  High Ecological Value Waters (Watercourse)
  -  High Ecological Value Waters (Wetland)
  -  High Ecological Significance Wetlands
  -  Waterways and Wetlands Buffer Area
- 
-  Cadastral Boundary
  -  Waterbody
  -  State-controlled Roads
  -  Road Reserve
  -  Local Government Area Boundary

Disclaimer:  
While every care is taken to ensure the accuracy of this product and the Data, Scenic Rim Regional Council, Seqwater and the State of Queensland make no representations or warranties about its accuracy, reliability, completeness or suitability for any particular purpose and disclaims all responsibility and all liability (including without limitation, liability in negligence) for all expenses, losses, damages (including indirect or consequential damage) and costs relating to any use of the Data or information or material contained within it for any reason. The Data must not be used for direct marketing or used in breach of privacy laws.  
Crown and Council Copyright Reserved.

Base material provided and reproduced with the permission of the State of Queensland and Seqwater  
Digital Cadastral Database December 2019  
© State of Queensland  
© Scenic Rim Regional Council  
Datum: GDA 1994 MGA Zone 56

### Scenic Rim Planning Scheme 24 February 2023





Approx Scale @ A3 1:150 000










# Scenic Rim Planning Scheme Overlay Map OM-04-D.4 Environmental Significance Overlay -Wetlands and Waterways-

**Matters of State Environmental Significance Waterways and Wetlands**

-  High Ecological Value Waters (Watercourse)
-  High Ecological Value Waters (Wetland)
-  High Ecological Significance Wetlands
-  Waterways and Wetlands Buffer Area

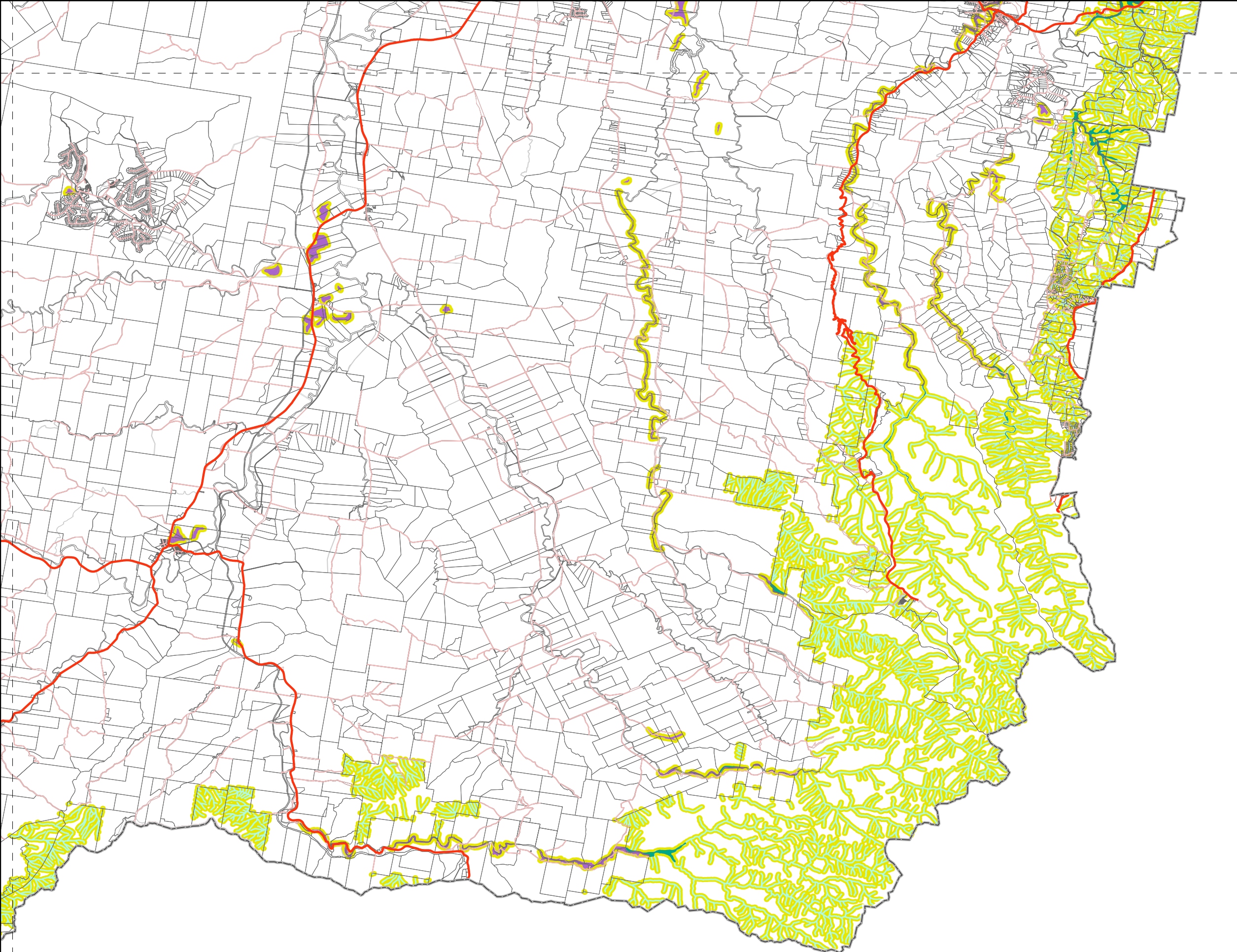
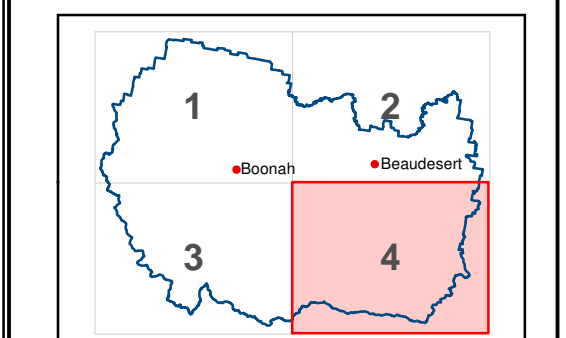
-  Cadastral Boundary
-  Waterbody
-  State-controlled Roads
-  Road Reserve
-  Local Government Area Boundary

Disclaimer:  
While every care is taken to ensure the accuracy of this product and the Data, Scenic Rim Regional Council, Seqwater and the State of Queensland make no representations or warranties about its accuracy, reliability, completeness or suitability for any particular purpose and disclaims all responsibility and all liability (including without limitation, liability in negligence) for all expenses, losses, damages (including indirect or consequential damage) and costs relating to any use of the Data or information or material contained within it for any reason. The Data must not be used for direct marketing or used in breach of privacy laws.  
Crown and Council Copyright Reserved.

Base material provided and reproduced with the permission of the State of Queensland and Seqwater  
Digital Cadastral Database December 2019  
© State of Queensland  
© Scenic Rim Regional Council  
Datum: GDA 1994 MGA Zone 56

## Scenic Rim Planning Scheme 24 February 2023












Approx Scale @ A3 1:150 000  
0 2 4 8 KM





# Scenic Rim Planning Scheme Overlay Map OM-04-E.1 Environmental Significance Overlay -Local Watercourses-

## Matters of Local Environmental Significance Local Watercourses

-  Stream Order 2
-  Stream Order 3 and 4
-  Stream Order 5 to 7
-  Watercourse Buffer Area A
-  Watercourse Buffer Area B
-  Watercourse Buffer Area C
-  Cadastral Boundary
-  Waterbody
-  State-controlled Roads
-  Road Reserve
-  Local Government Area Boundary

Disclaimer:  
While every care is taken to ensure the accuracy of this product and the Data, Scenic Rim Regional Council, Seqwater and the State of Queensland make no representations or warranties about its accuracy, reliability, completeness or suitability for any particular purpose and disclaims all responsibility and all liability (including without limitation, liability in negligence) for all expenses, losses, damages (including indirect or consequential damage) and costs relating to any use of the Data or information or material contained within it for any reason. The Data must not be used for direct marketing or used in breach of privacy laws.  
Crown and Council Copyright Reserved.

Base material provided and reproduced with the permission of the State of Queensland and Seqwater

Digital Cadastral Database December 2019

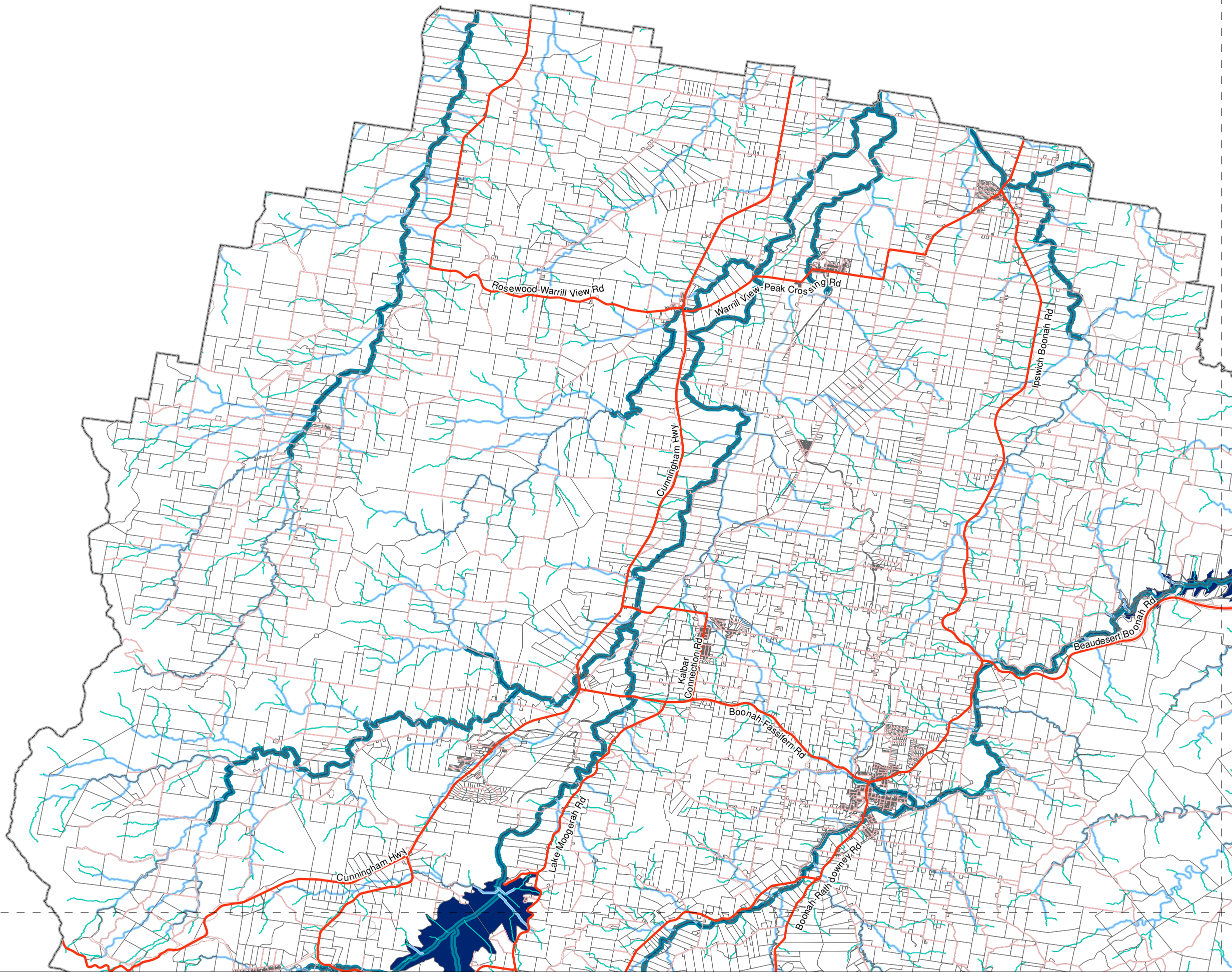
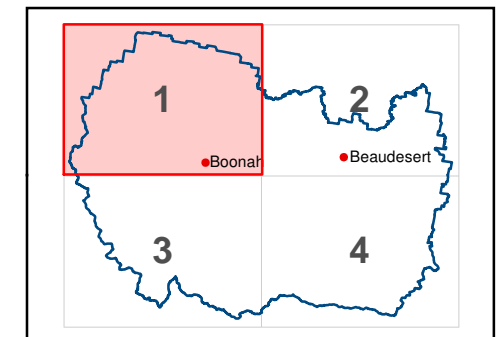
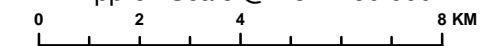
© State of Queensland

© Scenic Rim Regional Council

Datum: GDA 1994 MGA Zone 56

**Scenic Rim Planning Scheme  
24 February 2023**












Approx Scale @ A3 1:150 000





# Scenic Rim Planning Scheme Overlay Map OM-04-E.2 Environmental Significance Overlay -Local Watercourses-

## Matters of Local Environmental Significance Local Watercourses

-  Stream Order 2
-  Stream Order 3 and 4
-  Stream Order 5 to 7
-  Watercourse Buffer Area A
-  Watercourse Buffer Area B
-  Watercourse Buffer Area C
-  Cadastral Boundary
-  Waterbody
-  State-controlled Roads
-  Road Reserve
-  Local Government Area Boundary

Disclaimer:  
While every care is taken to ensure the accuracy of this product and the Data, Scenic Rim Regional Council, Seqwater and the State of Queensland make no representations or warranties about its accuracy, reliability, completeness or suitability for any particular purpose and disclaims all responsibility and all liability (including without limitation, liability in negligence) for all expenses, losses, damages (including indirect or consequential damage) and costs relating to any use of the Data or information or material contained within it for any reason. The Data must not be used for direct marketing or used in breach of privacy laws.  
Crown and Council Copyright Reserved.

Base material provided and reproduced with the permission of the State of Queensland and Seqwater

Digital Cadastral Database December 2019

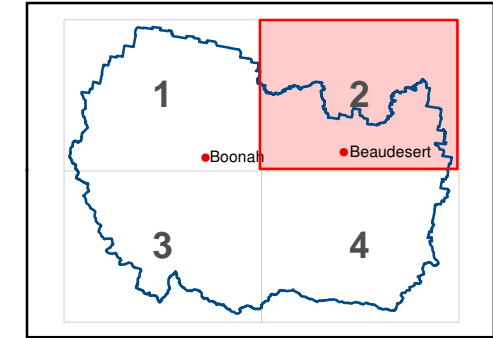
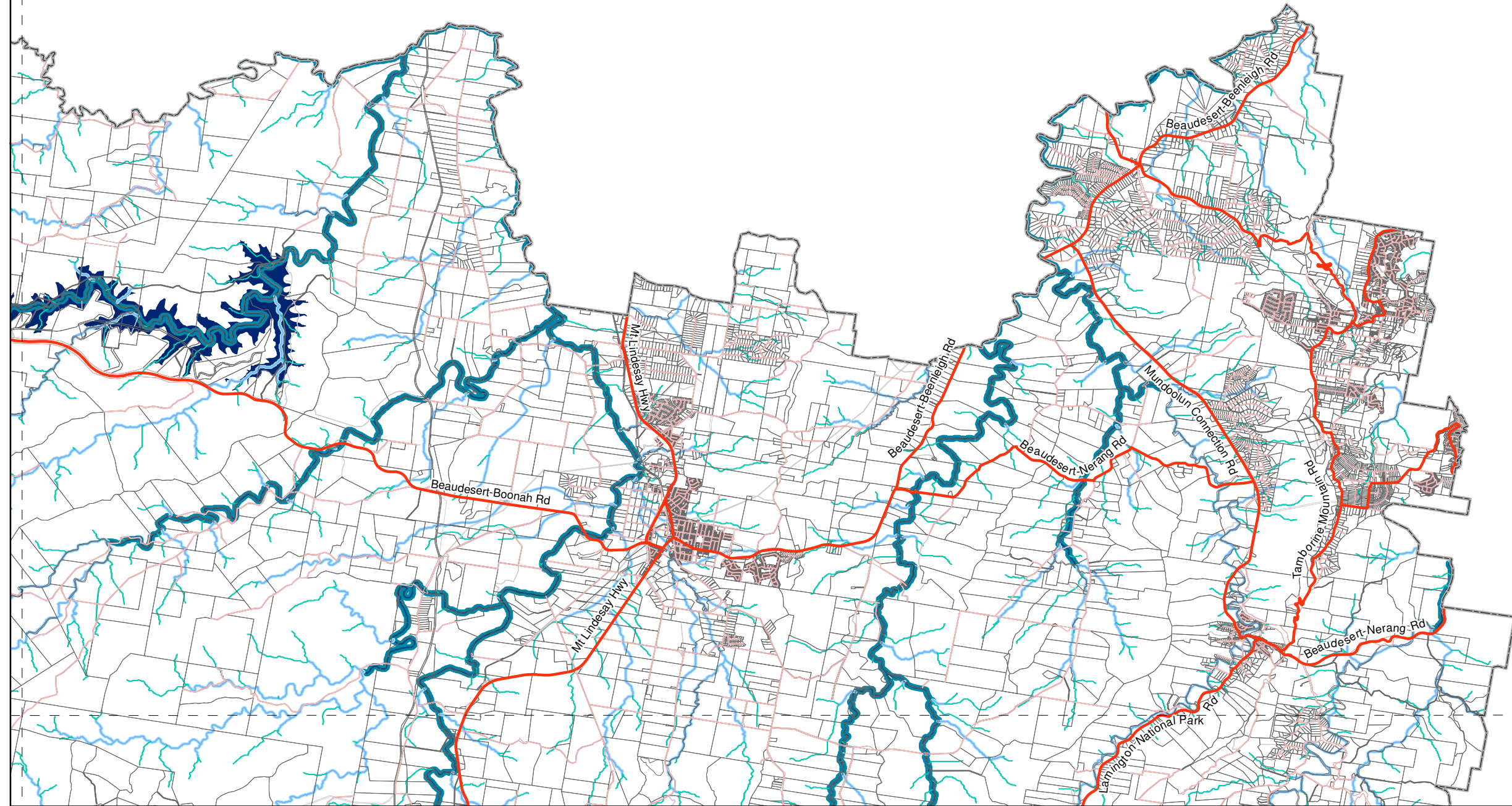
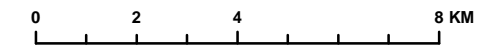
© State of Queensland

© Scenic Rim Regional Council

Datum: GDA 1994 MGA Zone 56

**Scenic Rim Planning Scheme  
24 February 2023**












Approx Scale @ A3 1:150 000





# Scenic Rim Planning Scheme Overlay Map OM-04-E.3 Environmental Significance Overlay -Local Watercourses-

## Matters of Local Environmental Significance Local Watercourses

-  Stream Order 2
-  Stream Order 3 and 4
-  Stream Order 5 to 7
-  Watercourse Buffer Area A
-  Watercourse Buffer Area B
-  Watercourse Buffer Area C
-  Cadastral Boundary
-  Waterbody
-  State-controlled Roads
-  Road Reserve
-  Local Government Area Boundary

Disclaimer:  
While every care is taken to ensure the accuracy of this product and the Data, Scenic Rim Regional Council, Seqwater and the State of Queensland make no representations or warranties about its accuracy, reliability, completeness or suitability for any particular purpose and disclaims all responsibility and all liability (including without limitation, liability in negligence) for all expenses, losses, damages (including indirect or consequential damage) and costs relating to any use of the Data or information or material contained within it for any reason. The Data must not be used for direct marketing or used in breach of privacy laws.  
Crown and Council Copyright Reserved.

Base material provided and reproduced with the permission of the State of Queensland and Seqwater

Digital Cadastral Database December 2019

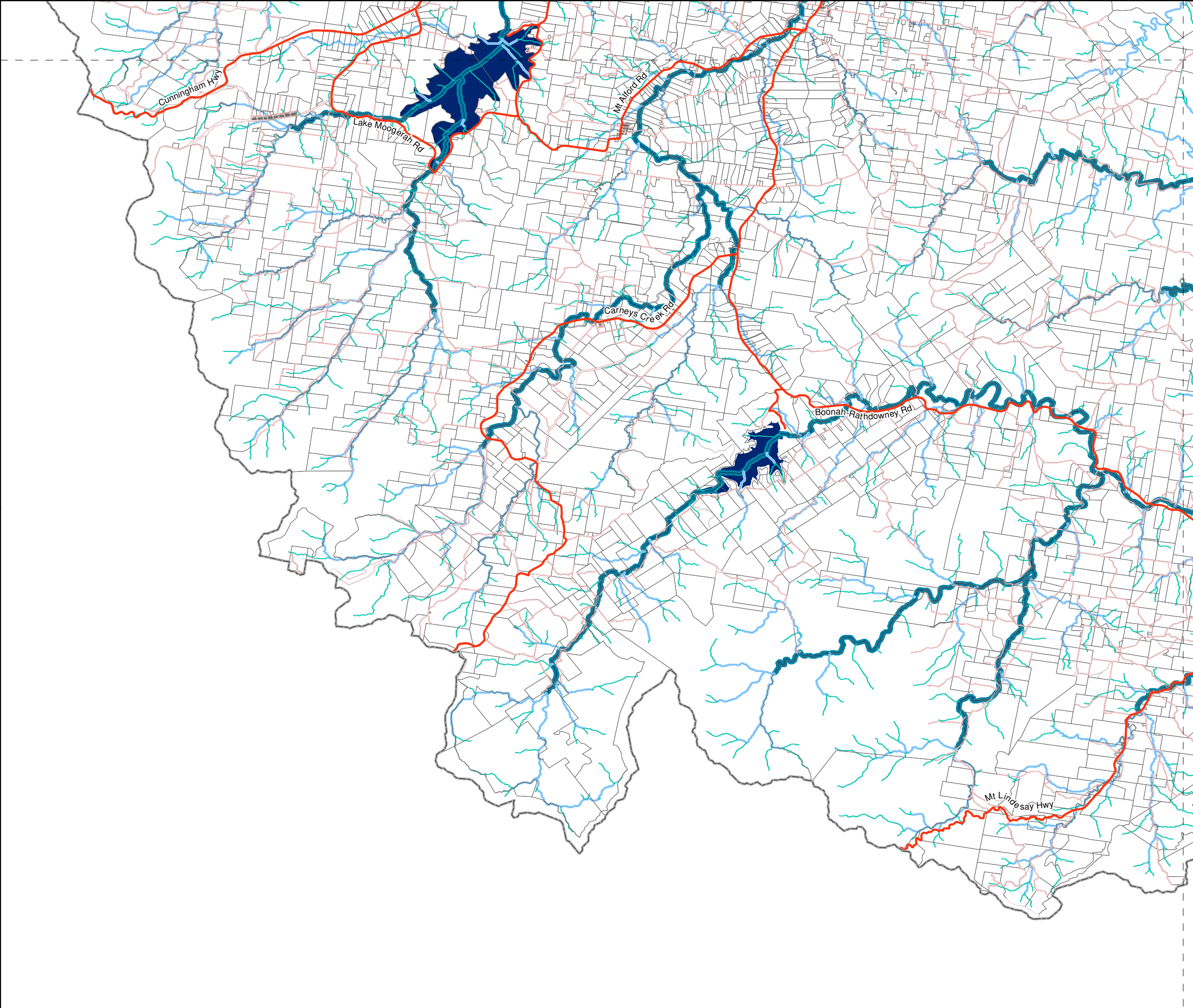
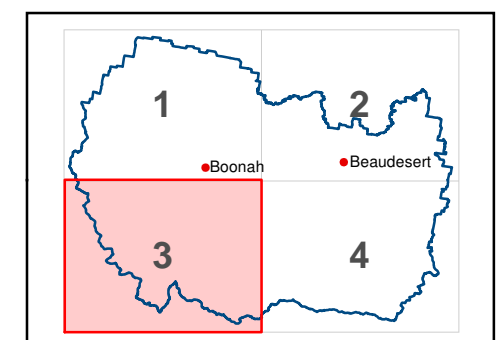
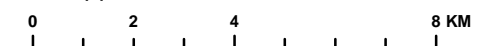
© State of Queensland

© Scenic Rim Regional Council

Datum: GDA 1994 MGA Zone 56

**Scenic Rim Planning Scheme  
24 February 2023**












Approx Scale @ A3 1:150 000





# Scenic Rim Planning Scheme Overlay Map OM-04-E.4 Environmental Significance Overlay -Local Watercourses-

## Matters of Local Environmental Significance Local Watercourses

-  Stream Order 2
-  Stream Order 3 and 4
-  Stream Order 5 to 7
-  Watercourse Buffer Area A
-  Watercourse Buffer Area B
-  Watercourse Buffer Area C
-  Cadastral Boundary
-  Waterbody
-  State-controlled Roads
-  Road Reserve
-  Local Government Area Boundary

Disclaimer:  
While every care is taken to ensure the accuracy of this product and the Data, Scenic Rim Regional Council, Seqwater and the State of Queensland make no representations or warranties about its accuracy, reliability, completeness or suitability for any particular purpose and disclaims all responsibility and all liability (including without limitation, liability in negligence) for all expenses, losses, damages (including indirect or consequential damage) and costs relating to any use of the Data or information or material contained within it for any reason. The Data must not be used for direct marketing or used in breach of privacy laws.  
Crown and Council Copyright Reserved.

Base material provided and reproduced with the permission of the State of Queensland and Seqwater

Digital Cadastral Database December 2019

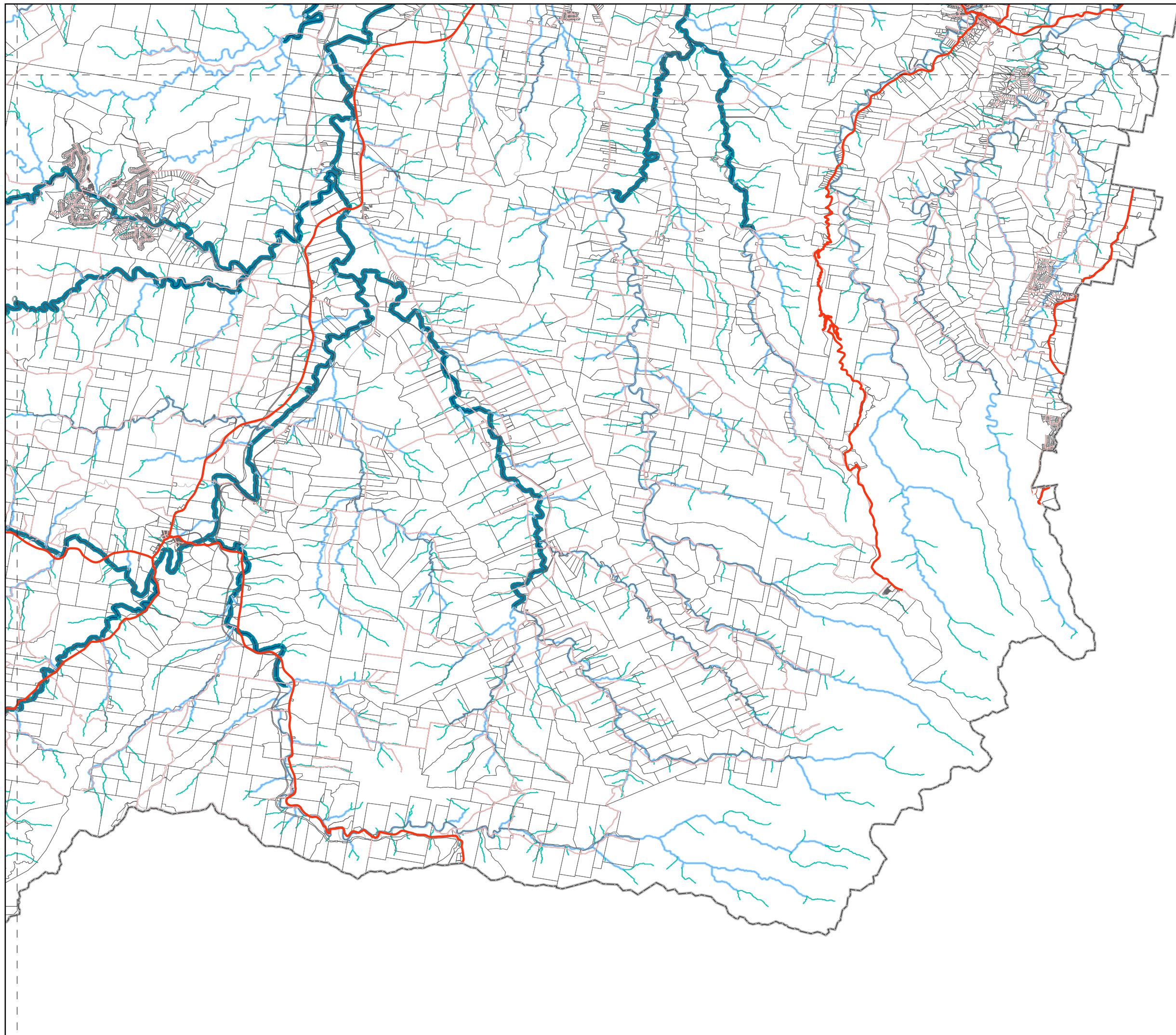
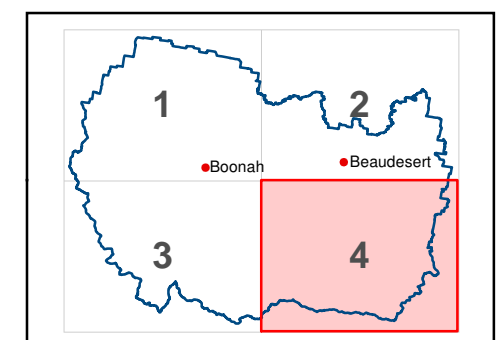
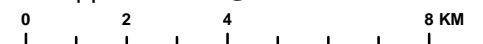
© State of Queensland

© Scenic Rim Regional Council

Datum: GDA 1994 MGA Zone 56

**Scenic Rim Planning Scheme  
24 February 2023**

Approx Scale @ A3 1:150 000

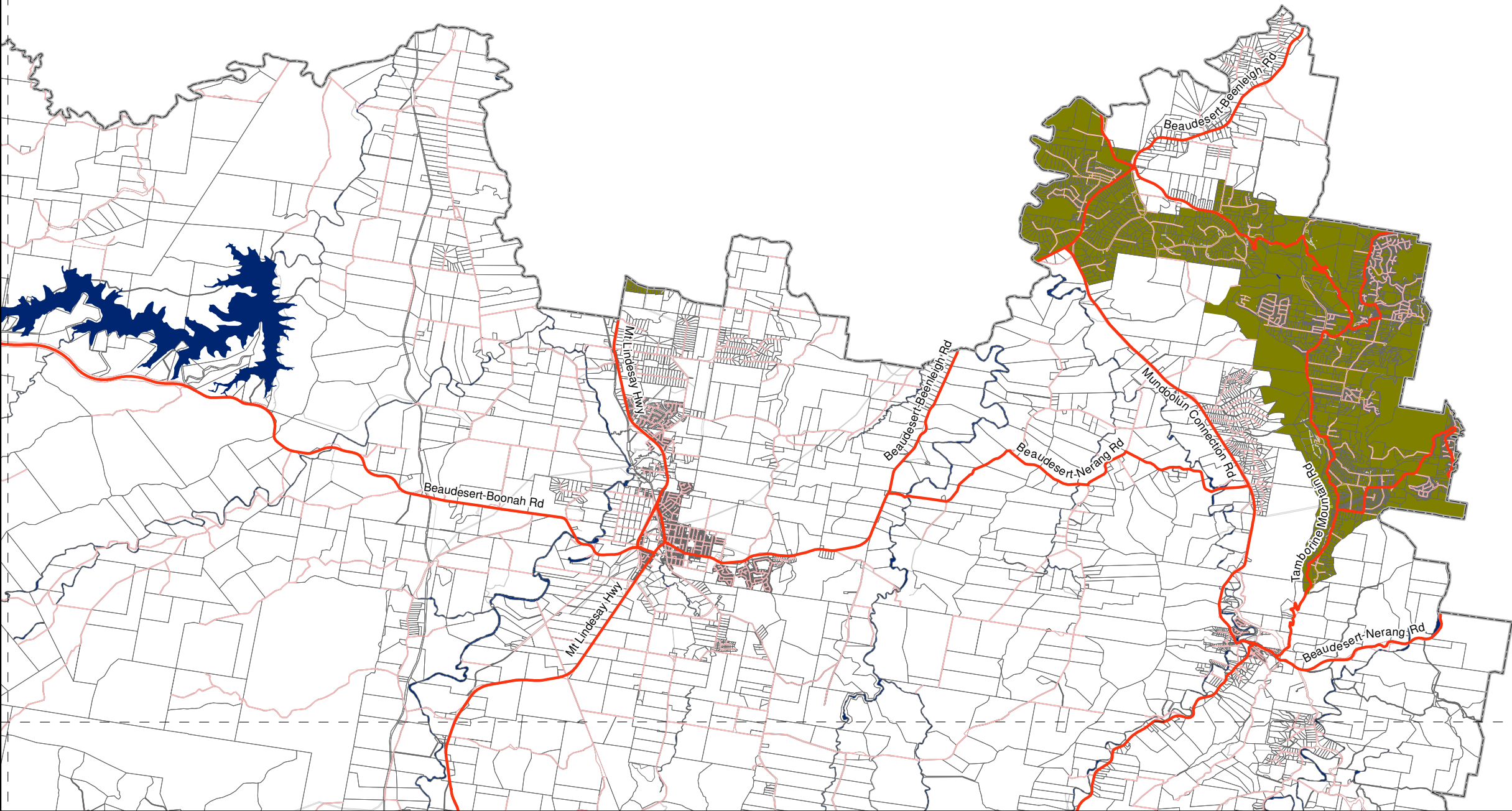




# Scenic Rim Planning Scheme Overlay Map OM-04-F.2 Environmental Significance Overlay -Vegetation Management Area-

## Matters of Local Environmental Significance

- Vegetation Management Area
  
- Cadastral Boundary
  
- Waterway or Waterbody
  
- State-controlled Roads
  
- Road Reserve
  
- Local Government Area Boundary



**Disclaimer:**  
While every care is taken to ensure the accuracy of this product and the Data, Scenic Rim Regional Council, Seqwater and the State of Queensland make no representations or warranties about its accuracy, reliability, completeness or suitability for any particular purpose and disclaims all responsibility and all liability (including without limitation, liability in negligence) for all expenses, losses, damages (including indirect or consequential damage) and costs relating to any use of the Data or information or material contained within it for any reason. The Data must not be used for direct marketing or used in breach of privacy laws.  
Crown and Council Copyright Reserved.

Base material provided and reproduced with the permission of the State of Queensland and Seqwater  
Digital Cadastral Database December 2019  
© State of Queensland  
© Scenic Rim Regional Council  
Datum: GDA 1994 MGA Zone 56

### Scenic Rim Planning Scheme 24 February 2023

Approx Scale @ A3 1:150 000

