

# Scenic Rim Planning Scheme Overlay Map OM-05.1 Extractive Resources Overlay

## Key Resource Areas (KRA)

- Resource Area / Processing Area
- Separation Area
- Transport Route
- Transport Route Separation Area
- Cadastral Boundary
- Waterway or Waterbody
- State-controlled Roads
- Road Reserve
- Local Government Area Boundary

KRA Number	Key Resource Area
KRA 61	Bromelton
KRA 95	Mundoolun Connections Sands
KRA 139	Cryna
KRA 140	Erin View
KRA 141	Kangaroo Mountain
KRA 142	Markwell Creek
KRA 143	Yore Road
KRA 158	Mount Walker

Disclaimer:  
While every care is taken to ensure the accuracy of this product and the Data, Scenic Rim Regional Council, Seqwater and the State of Queensland make no representations or warranties about its accuracy, reliability, completeness or suitability for any particular purpose and disclaims all responsibility and all liability (including without limitation, liability in negligence) for all expenses, losses, damages (including indirect or consequential damage) and costs relating to any use of the Data or information or material contained within it for any reason. The Data must not be used for direct marketing or used in breach of privacy laws.  
Crown and Council Copyright Reserved.

Base material provided and reproduced with the permission of the State of Queensland and Seqwater

Digital Cadastral Database December 2019

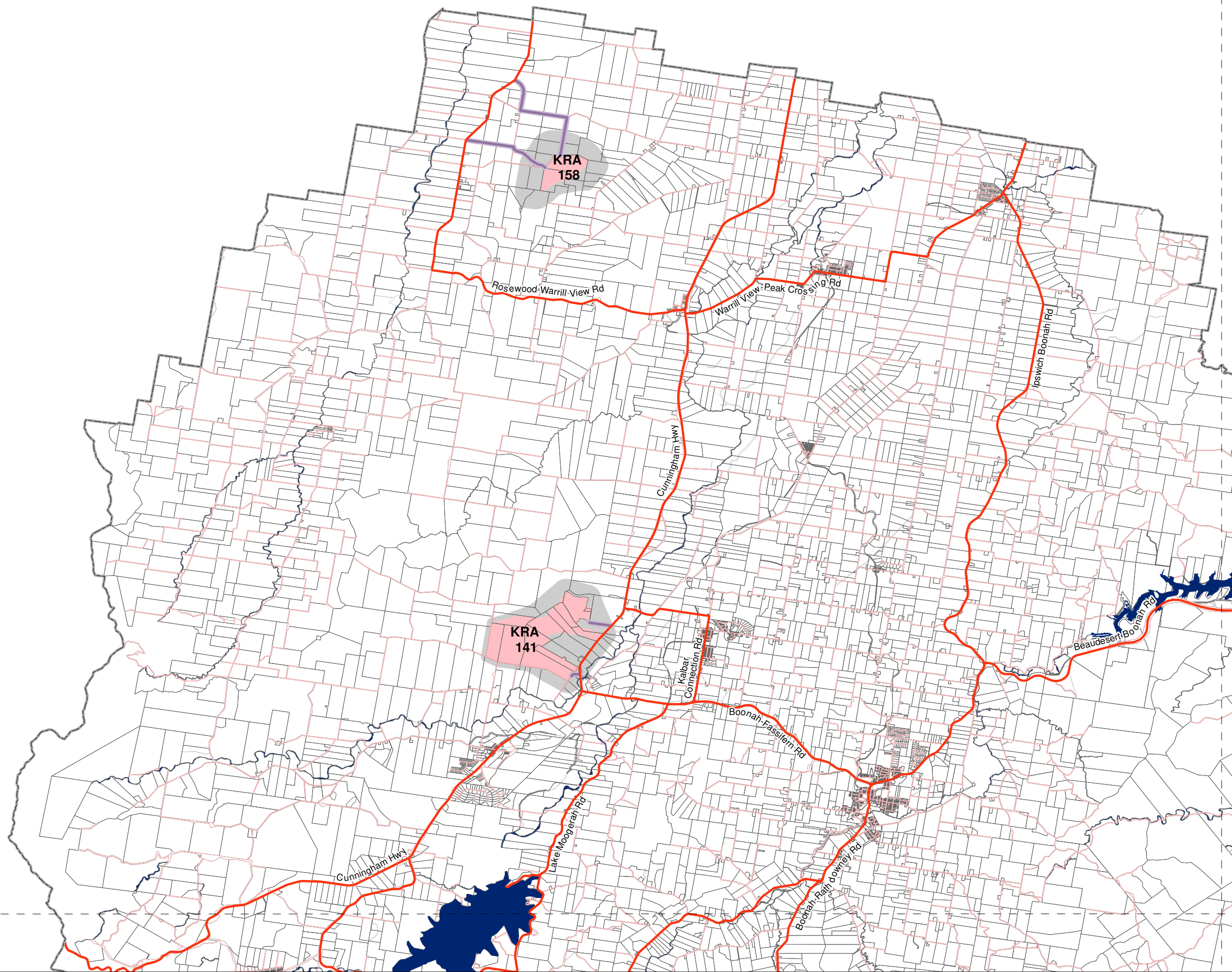
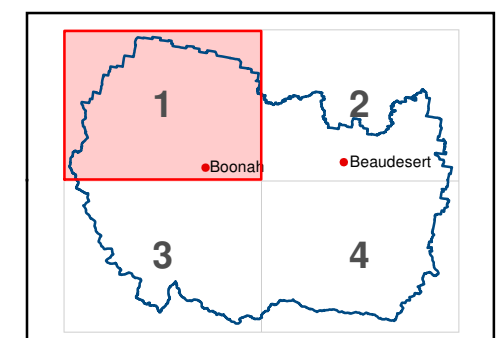
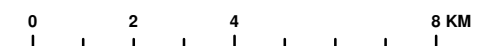
© State of Queensland

© Scenic Rim Regional Council

Datum: GDA 1994 MGA Zone 56

**Scenic Rim Planning Scheme  
24 February 2023**

Approx Scale @ A3 1:150 000



# Scenic Rim Planning Scheme Overlay Map OM-05.2 Extractive Resources Overlay

## Key Resource Areas (KRA)

- Resource Area / Processing Area
- Separation Area
- Transport Route
- Transport Route Separation Area
- Cadastral Boundary
- Waterway or Waterbody
- State-controlled Roads
- Road Reserve
- Local Government Area Boundary

KRA Number	Key Resource Area
KRA 61	Bromelton
KRA 95	Mundoolun Connections Sands
KRA 139	Cryna
KRA 140	Erin View
KRA 141	Kangaroo Mountain
KRA 142	Markwell Creek
KRA 143	Yore Road
KRA 158	Mount Walker

Disclaimer:  
While every care is taken to ensure the accuracy of this product and the Data, Scenic Rim Regional Council, Seqwater and the State of Queensland make no representations or warranties about its accuracy, reliability, completeness or suitability for any particular purpose and disclaims all responsibility and all liability (including without limitation, liability in negligence) for all expenses, losses, damages (including indirect or consequential damage) and costs relating to any use of the Data or information or material contained within it for any reason. The Data must not be used for direct marketing or used in breach of privacy laws.  
Crown and Council Copyright Reserved.

Base material provided and reproduced with the permission of the State of Queensland and Seqwater

Digital Cadastral Database December 2019

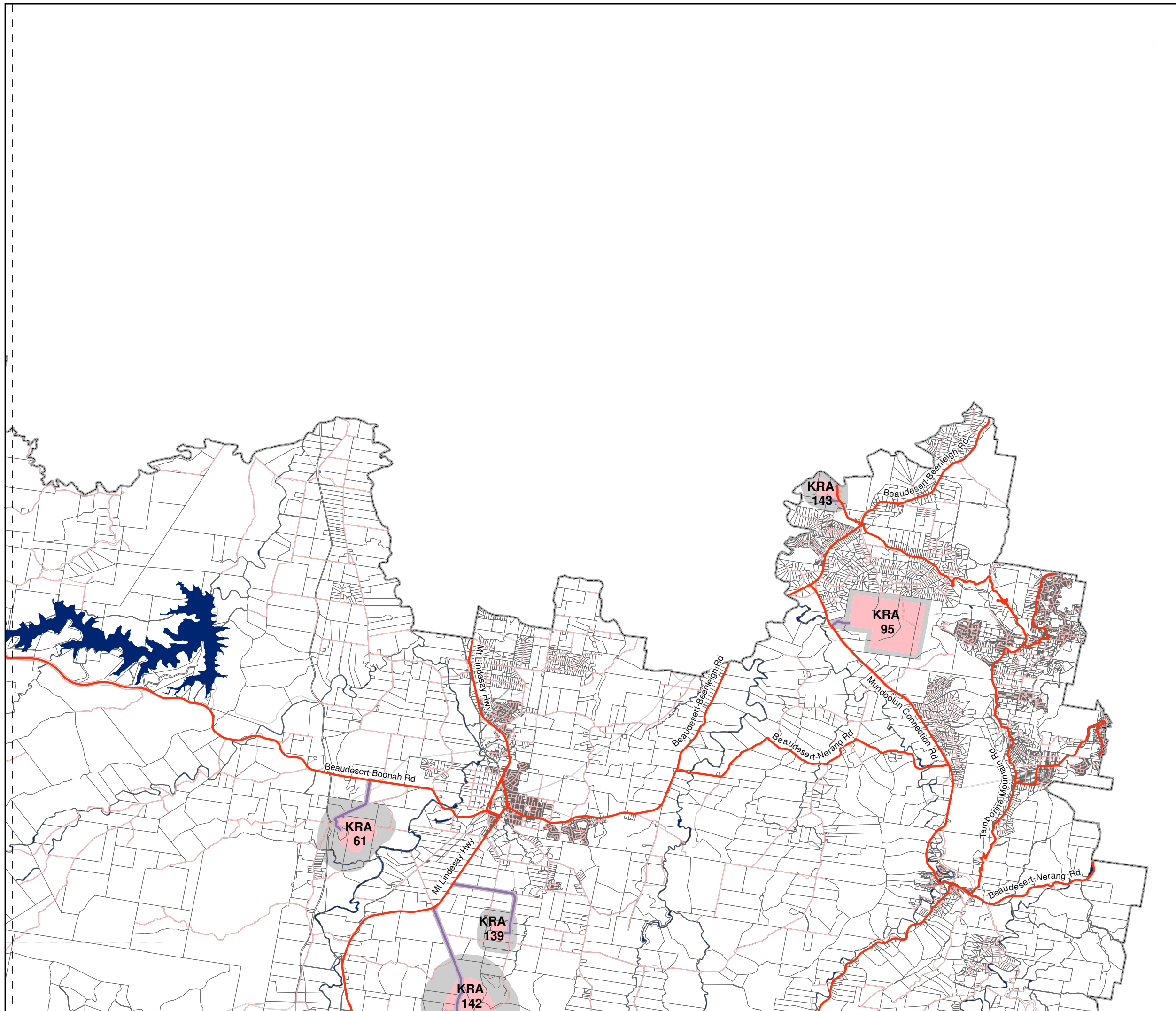
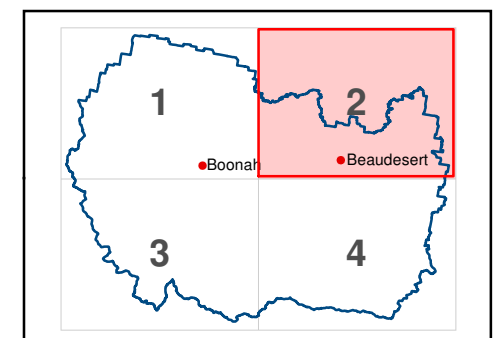
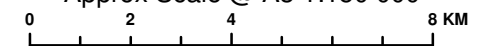
© State of Queensland

© Scenic Rim Regional Council

Datum: GDA 1994 MGA Zone 56

**Scenic Rim Planning Scheme  
24 February 2023**

Approx Scale @ A3 1:150 000



# Scenic Rim Planning Scheme Overlay Map OM-05.3 Extractive Resources Overlay

## Key Resource Areas (KRA)

- Resource Area / Processing Area
- Separation Area
- Transport Route
- Transport Route Separation Area
- Cadastral Boundary
- Waterway or Waterbody
- State-controlled Roads
- Road Reserve
- Local Government Area Boundary

KRA Number	Key Resource Area
KRA 61	Bromelton
KRA 95	Mundoolun Connections Sands
KRA 139	Cryna
KRA 140	Erin View
KRA 141	Kangaroo Mountain
KRA 142	Markwell Creek
KRA 143	Yore Road
KRA 158	Mount Walker

Disclaimer:  
While every care is taken to ensure the accuracy of this product and the Data, Scenic Rim Regional Council, Seqwater and the State of Queensland make no representations or warranties about its accuracy, reliability, completeness or suitability for any particular purpose and disclaims all responsibility and all liability (including without limitation, liability in negligence) for all expenses, losses, damages (including indirect or consequential damage) and costs relating to any use of the Data or information or material contained within it for any reason. The Data must not be used for direct marketing or used in breach of privacy laws.  
Crown and Council Copyright Reserved.

Base material provided and reproduced with the permission of the State of Queensland and Seqwater

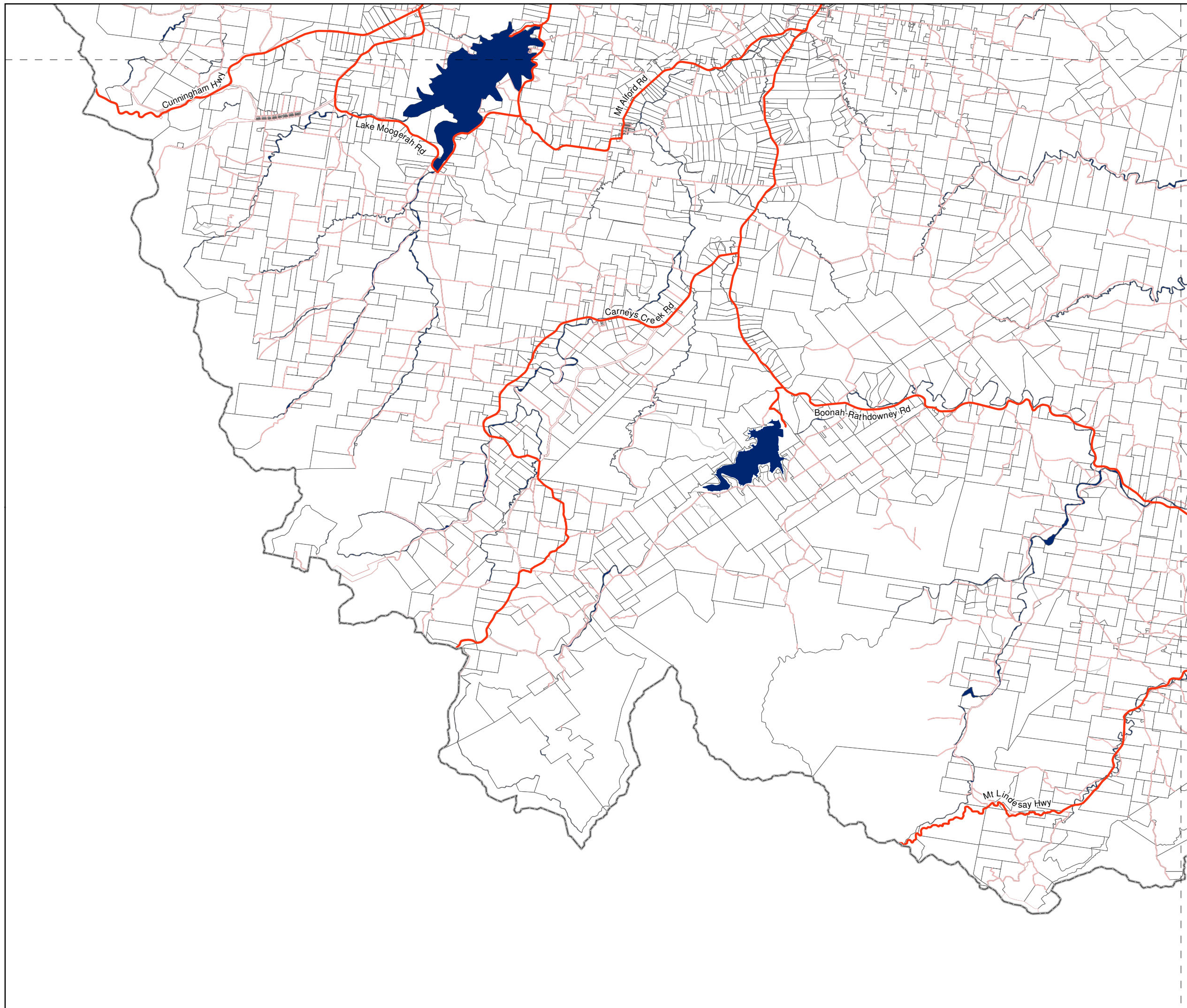
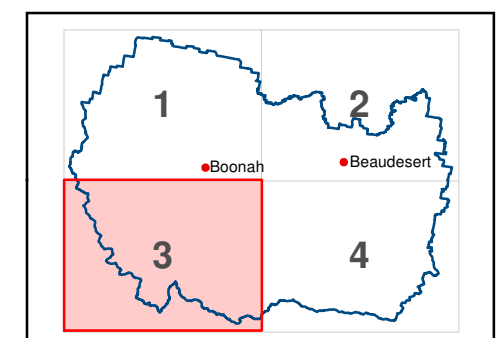

Digital Cadastral Database December 2019

© State of Queensland  
© Scenic Rim Regional Council

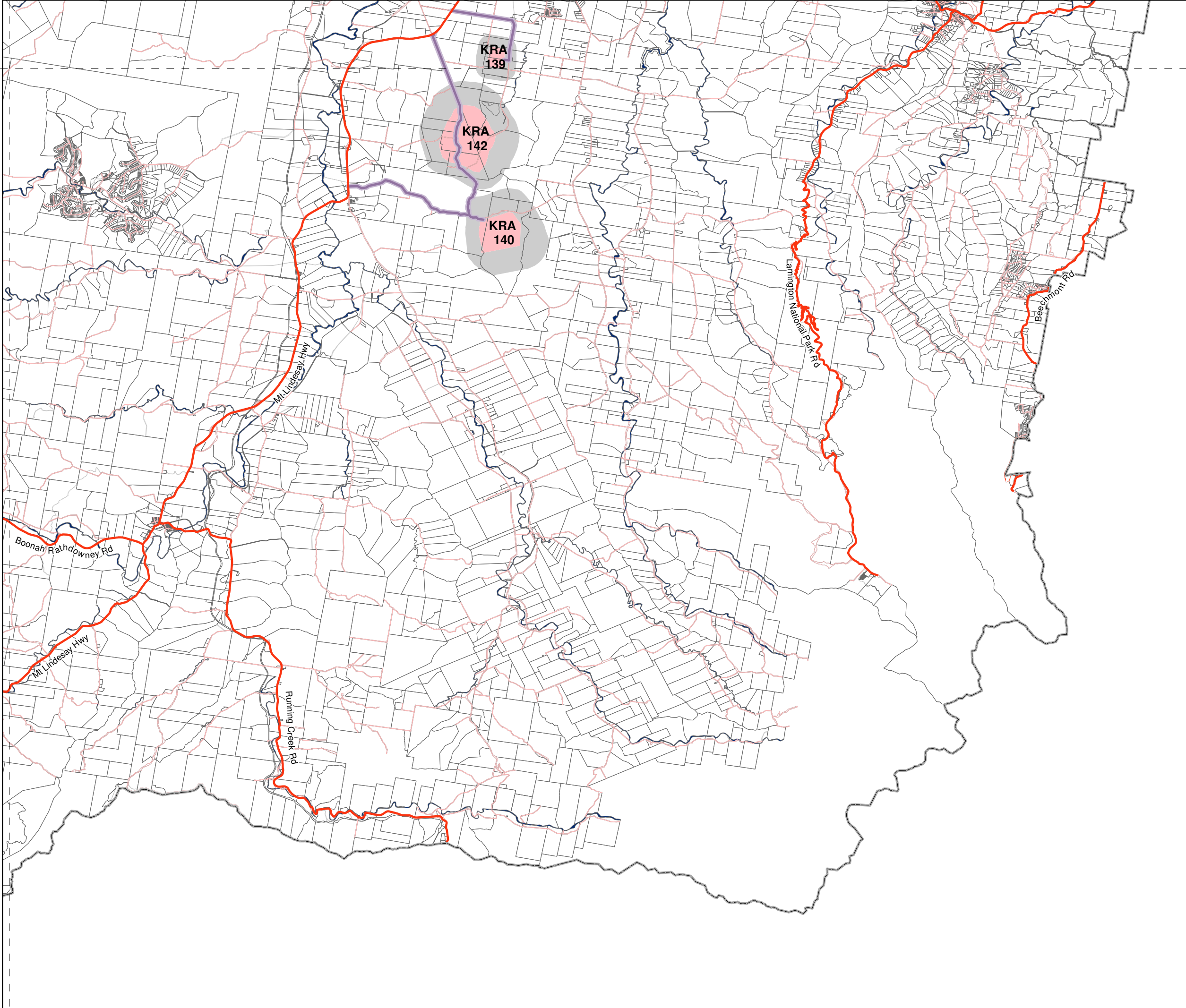
Datum: GDA 1994 MGA Zone 56

**Scenic Rim Planning Scheme  
24 February 2023**

Approx Scale @ A3 1:150 000



# Scenic Rim Planning Scheme Overlay Map OM-05.4 Extractive Resources Overlay



- Key Resource Areas (KRA)**
- Resource Area / Processing Area
  - Separation Area
  - Transport Route
  - Transport Route Separation Area
  - Cadastral Boundary
  - Waterway or Waterbody
  - State-controlled Roads
  - Road Reserve
  - Local Government Area Boundary

KRA Number	Key Resource Area
KRA 61	Bromelton
KRA 95	Mundoolun Connections Sands
KRA 139	Cryna
KRA 140	Erin View
KRA 141	Kangaroo Mountain
KRA 142	Markwell Creek
KRA 143	Yore Road
KRA 158	Mount Walker

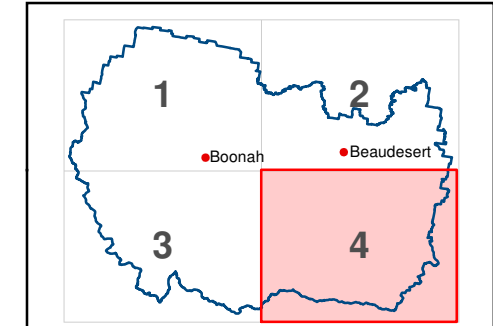
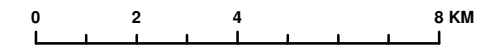
Disclaimer:  
While every care is taken to ensure the accuracy of this product and the Data, Scenic Rim Regional Council, Seqwater and the State of Queensland make no representations or warranties about its accuracy, reliability, completeness or suitability for any particular purpose and disclaims all responsibility and all liability (including without limitation, liability in negligence) for all expenses, losses, damages (including indirect or consequential damage) and costs relating to any use of the Data or information or material contained within it for any reason. The Data must not be used for direct marketing or used in breach of privacy laws.  
Crown and Council Copyright Reserved.

Base material provided and reproduced with the permission of the State of Queensland and Seqwater  
Digital Cadastral Database December 2019  
© State of Queensland  
© Scenic Rim Regional Council

Datum: GDA 1994 MGA Zone 56

**Scenic Rim Planning Scheme  
24 February 2023**

Approx Scale @ A3 1:150 000



**Scenic Rim Planning Scheme  
Overlay Map OM-06-A.1**

**Flood Hazard  
Overlay  
-Hazard Area-**

**Flood Hazard Area**

- Defined Flood Event
- Investigation Area
- Cadastral Boundary
- Waterbody
- State-controlled Roads
- Road Reserve
- Local Government Area Boundary

Disclaimer:  
While every care is taken to ensure the accuracy of this product and the Data, Scenic Rim Regional Council, Seqwater and the State of Queensland make no representations or warranties about its accuracy, reliability, completeness or suitability for any particular purpose and disclaims all responsibility and all liability (including without limitation, liability in negligence) for all expenses, losses, damages (including indirect or consequential damage) and costs relating to any use of the Data or information or material contained within it for any reason. The Data must not be used for direct marketing or used in breach of privacy laws.  
Crown and Council Copyright Reserved.

Base material provided and reproduced with the permission of the State of Queensland and Seqwater

Digital Cadastral Database December 2019  
© State of Queensland

© Scenic Rim Regional Council

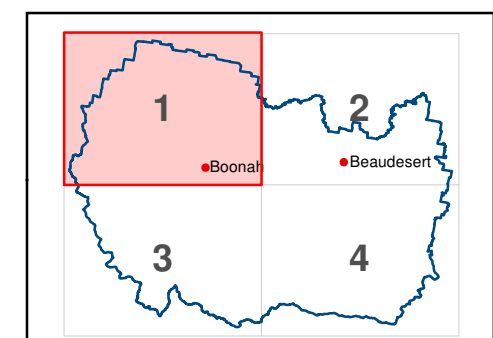
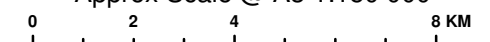
**Scenic Rim Planning Scheme**

Datum: GDA 1994 MGA Zone 56

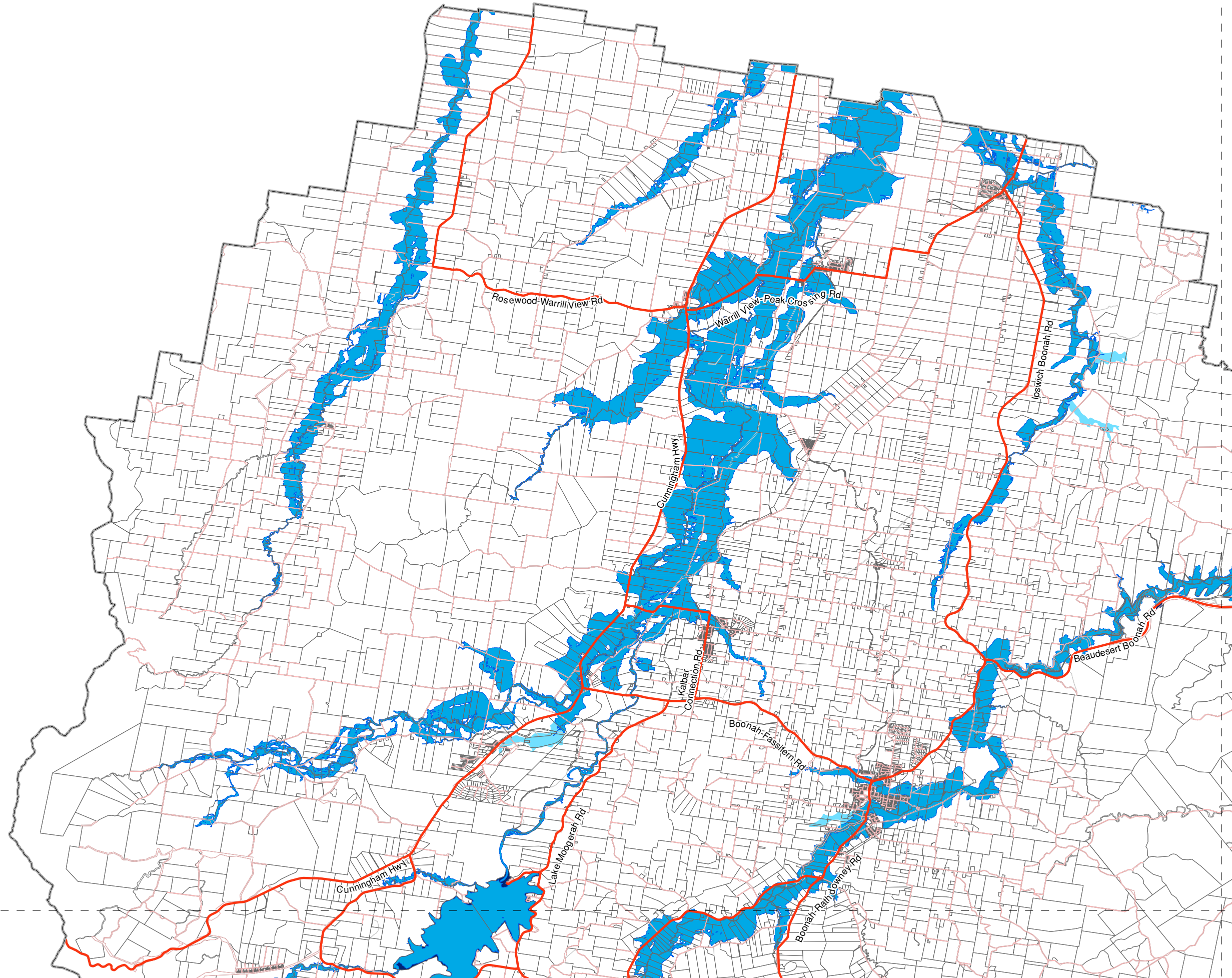
**Scenic Rim Planning Scheme**

**24 February 2023**

**Approx Scale @ A3 1:150 000**



**SCENIC RIM**  
REGIONAL COUNCIL

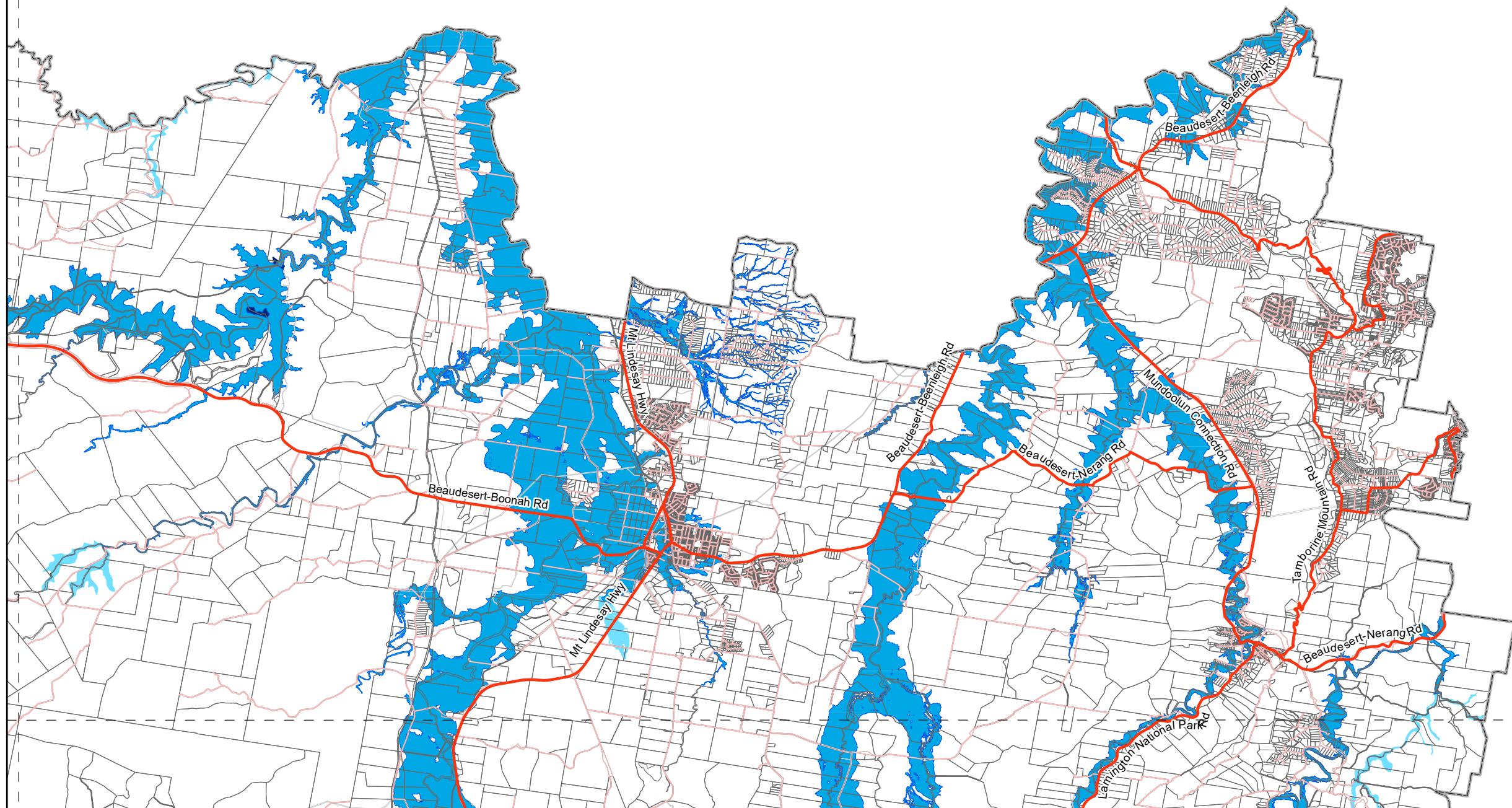


# Scenic Rim Planning Scheme Overlay Map OM-06-A.2

## Flood Hazard Overlay -Hazard Area-

### Flood Hazard Area

- Defined Flood Event
- Investigation Area
- Cadastral Boundary
- Waterbody
- State-controlled Roads
- Road Reserve
- Local Government Area Boundary



**Disclaimer:**  
While every care is taken to ensure the accuracy of this product and the Data, Scenic Rim Regional Council, Seqwater and the State of Queensland make no representations or warranties about its accuracy, reliability, completeness or suitability for any particular purpose and disclaims all responsibility and all liability (including without limitation, liability in negligence) for all expenses, losses, damages (including indirect or consequential damage) and costs relating to any use of the Data or information or material contained within it for any reason. The Data must not be used for direct marketing or used in breach of privacy laws.  
Crown and Council Copyright Reserved.

Base material provided and reproduced with the permission of the State of Queensland and Seqwater

Digital Cadastral Database December 2019

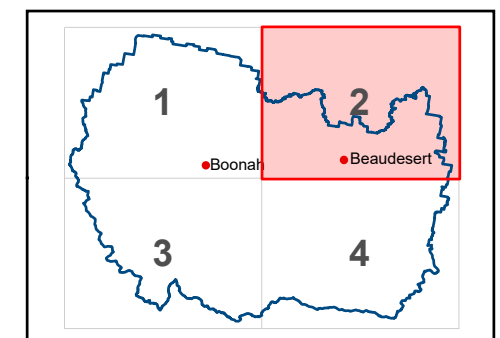
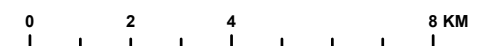
© State of Queensland

© Scenic Rim Regional Council

Scenic Rim Planning Scheme  
Datum: GDA 1994 MGA Zone 56

**Scenic Rim Planning Scheme**  
**24 February 2023**








Approx Scale @ A3 1:150 000



**Scenic Rim Planning Scheme  
Overlay Map OM-06-A.3**

**Flood Hazard  
Overlay  
-Hazard Area-**

**Flood Hazard Area**

-  Defined Flood Event
-  Investigation Area
-  Cadastral Boundary
-  Waterbody
-  State-controlled Roads
-  Road Reserve
-  Local Government Area Boundary

Disclaimer:  
While every care is taken to ensure the accuracy of this product and the Data, Scenic Rim Regional Council, Seqwater and the State of Queensland make no representations or warranties about its accuracy, reliability, completeness or suitability for any particular purpose and disclaims all responsibility and all liability (including without limitation, liability in negligence) for all expenses, losses, damages (including indirect or consequential damage) and costs relating to any use of the Data or information or material contained within it for any reason. The Data must not be used for direct marketing or used in breach of privacy laws.  
Crown and Council Copyright Reserved.

Base material provided and reproduced with the permission of the State of Queensland and Seqwater

Digital Cadastral Database December 2019

© State of Queensland

© Scenic Rim Regional Council

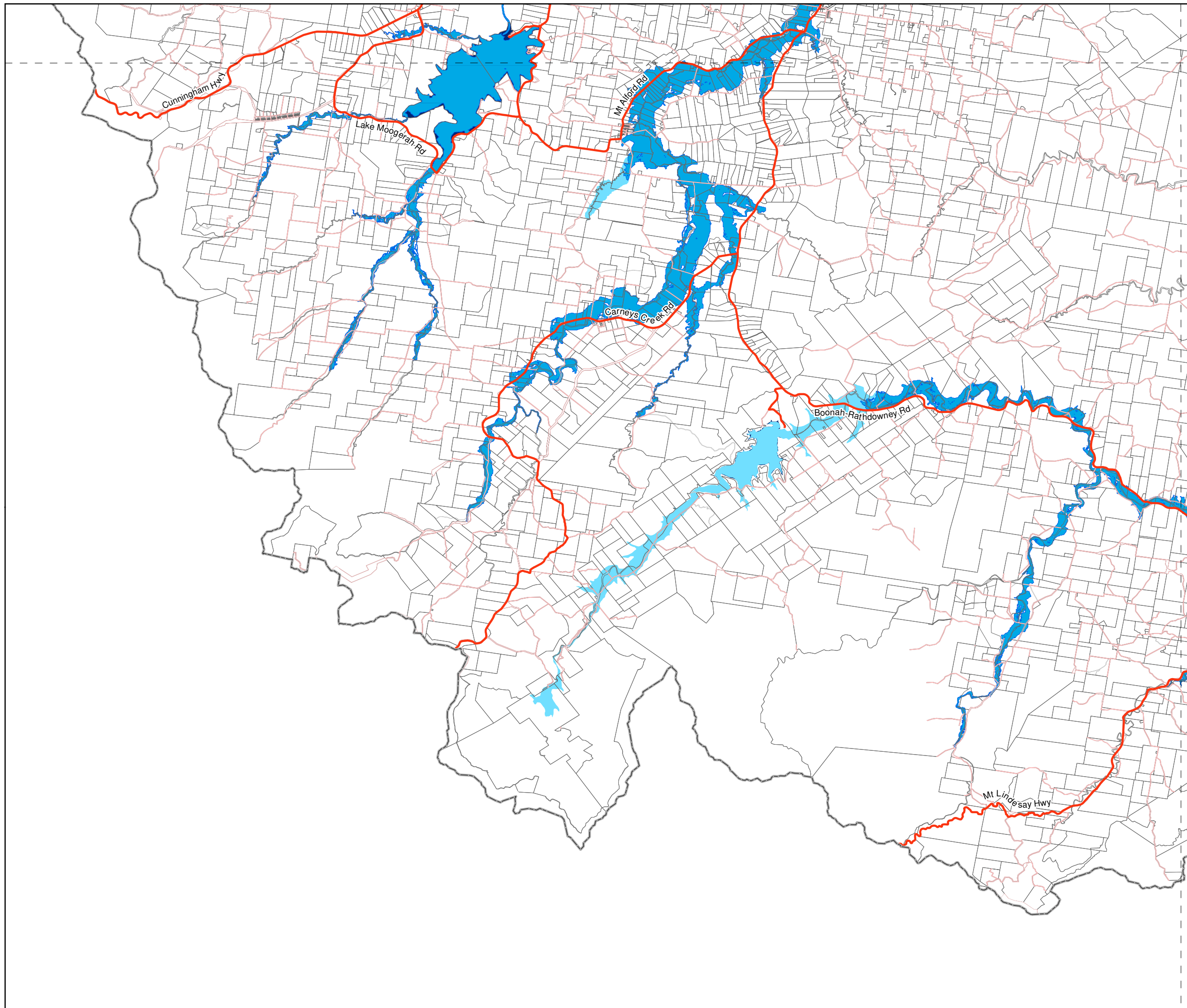
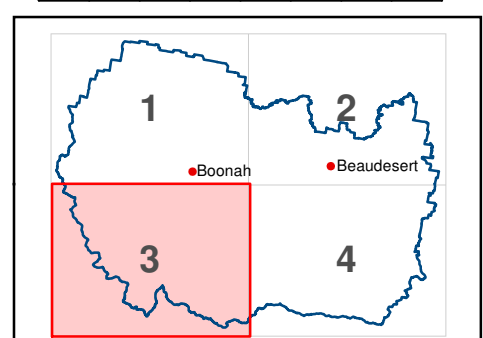

**Scenic Rim Planning Scheme**

Datum: GDA 1994 MGA Zone 56

**Scenic Rim Planning Scheme**

**24 February 2023**



**Approx Scale @ A3 1:150 000**








# Scenic Rim Planning Scheme Overlay Map OM-06-A.4

## Flood Hazard Overlay -Hazard Area-

### Flood Hazard Area

-  Defined Flood Event
-  Investigation Area

-  Cadastral Boundary
-  Waterbody
-  State-controlled Roads
-  Road Reserve
-  Local Government Area Boundary

Disclaimer:  
While every care is taken to ensure the accuracy of this product and the Data, Scenic Rim Regional Council, Seqwater and the State of Queensland make no representations or warranties about its accuracy, reliability, completeness or suitability for any particular purpose and disclaims all responsibility and all liability (including without limitation, liability in negligence) for all expenses, losses, damages (including indirect or consequential damage) and costs relating to any use of the Data or information or material contained within it for any reason. The Data must not be used for direct marketing or used in breach of privacy laws.  
Crown and Council Copyright Reserved.

Base material provided and reproduced with the permission of the State of Queensland and Seqwater

Digital Cadastral Database December 2019

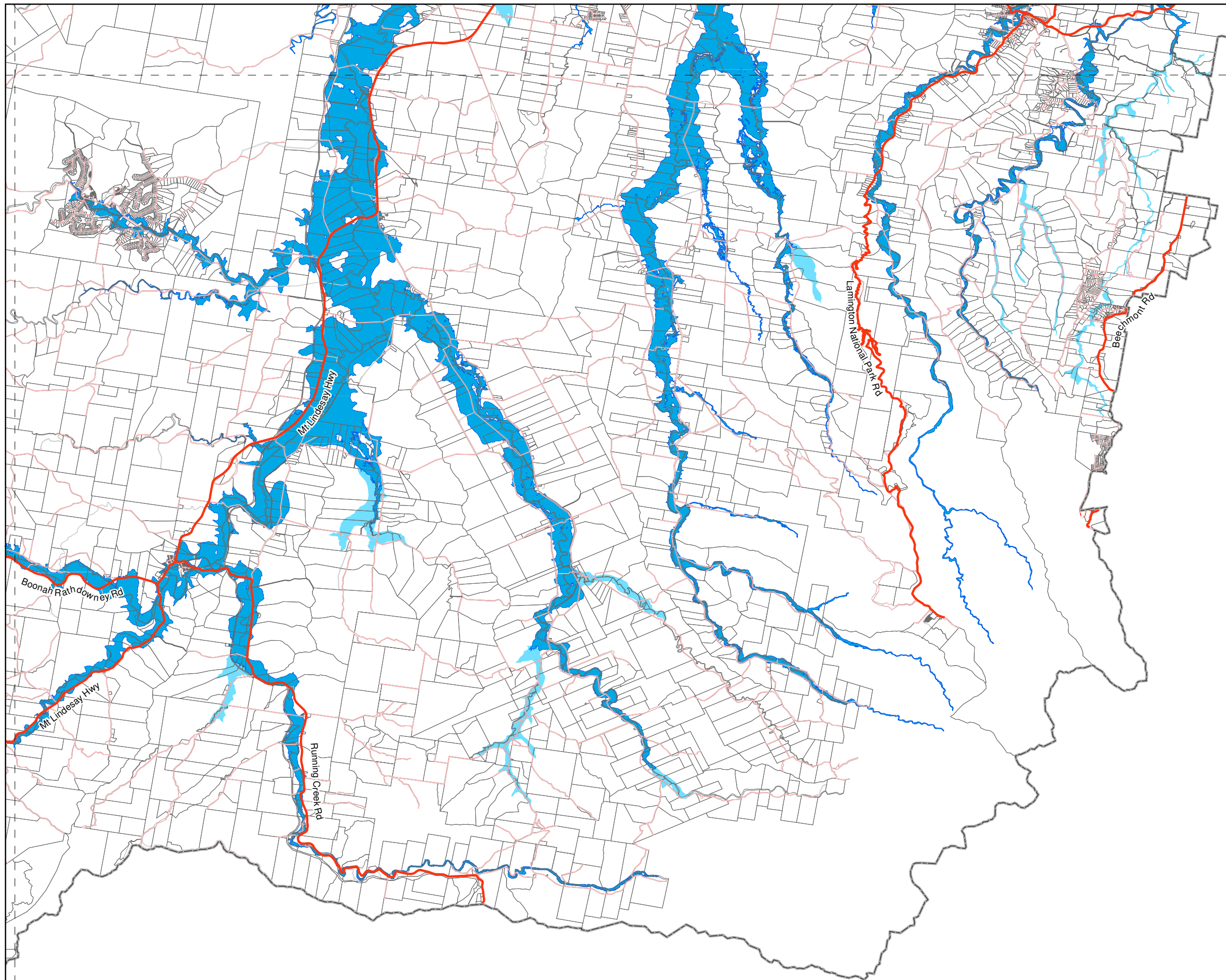
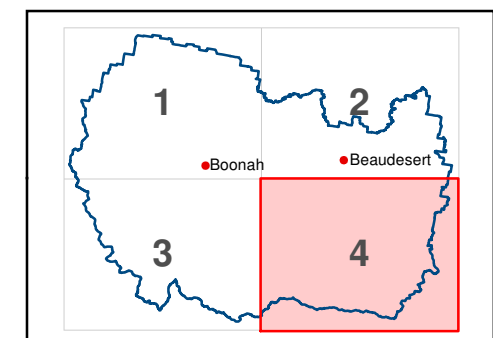
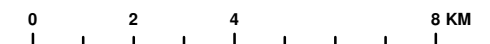
© State of Queensland

© Scenic Rim Regional Council

**Scenic Rim Planning Scheme**  
Datum: GDA 1994 MGA Zone 56

**Scenic Rim Planning Scheme**  
**24 February 2023**

Approx Scale @ A3 1:150 000





**Scenic Rim Planning Scheme  
Overlay Map OM-06-B.1**

**Flood Hazard  
Overlay  
-Category Area-**

**Flood Hazard Category Area**

- Low
- Medium
- High

- Cadastral Boundary
- Waterbody
- State-controlled Roads
- Road Reserve
- Local Government Area Boundary

Disclaimer:  
While every care is taken to ensure the accuracy of this product and the Data, Scenic Rim Regional Council, Seqwater and the State of Queensland make no representations or warranties about its accuracy, reliability, completeness or suitability for any particular purpose and disclaims all responsibility and all liability (including without limitation, liability in negligence) for all expenses, losses, damages (including indirect or consequential damage) and costs relating to any use of the Data or information or material contained within it for any reason. The Data must not be used for direct marketing or used in breach of privacy laws.  
Crown and Council Copyright Reserved.

Base material provided and reproduced with the permission of the State of Queensland and Seqwater

Digital Cadastral Database December 2019

© State of Queensland

© Scenic Rim Regional Council

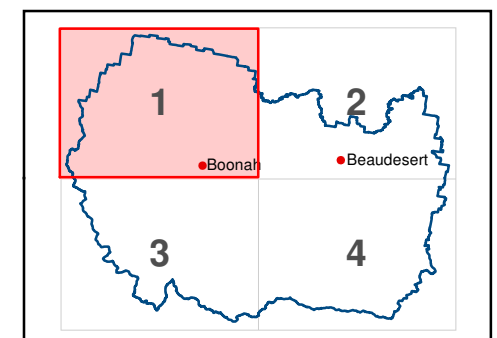
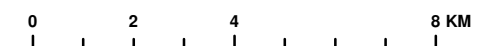
**Scenic Rim Planning Scheme**

Datum: GDA 1994 MGA Zone 56

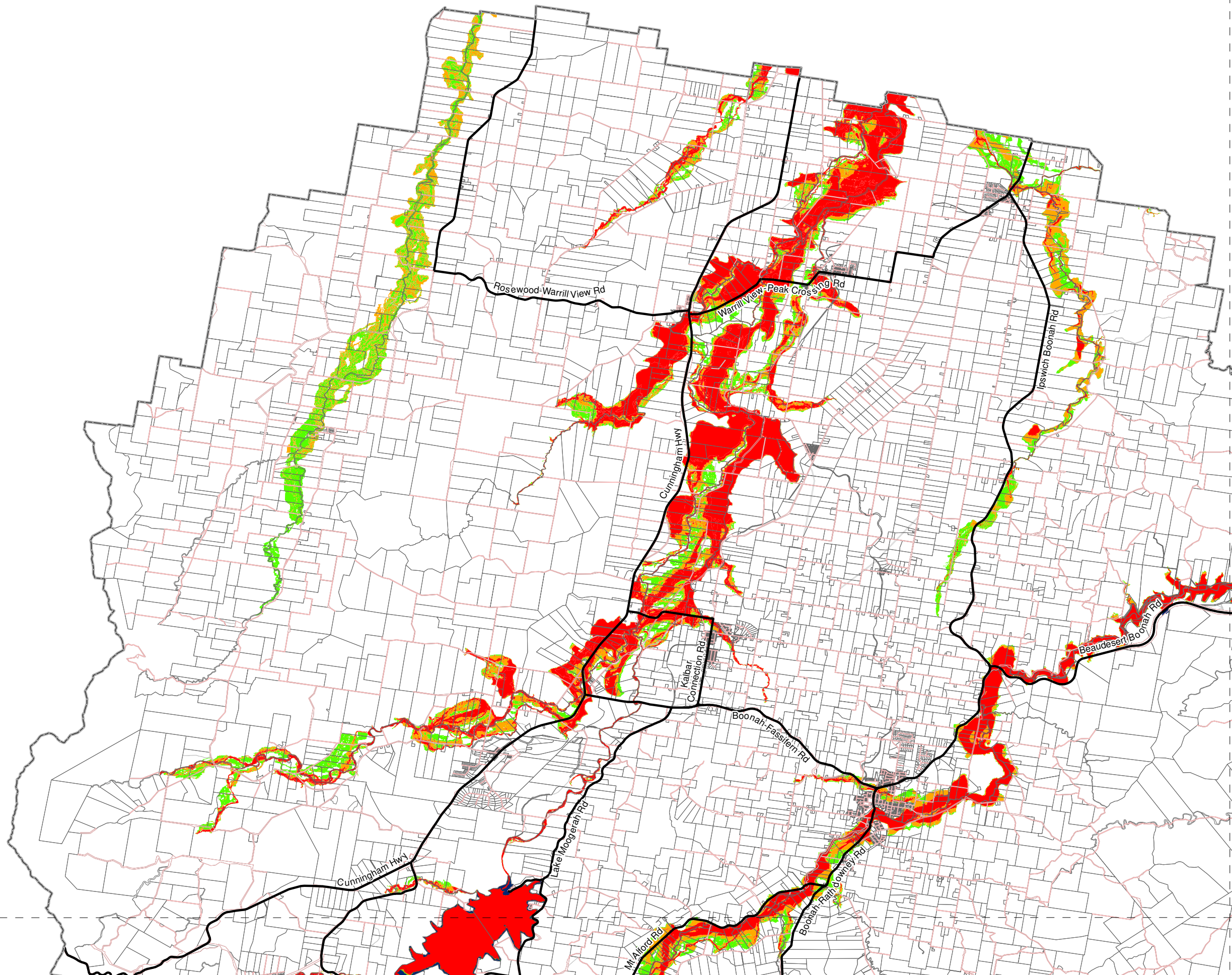
**Scenic Rim Planning Scheme**

**24 February 2023**

Approx Scale @ A3 1:150 000



**SCENIC RIM**  
REGIONAL COUNCIL



**Scenic Rim Planning Scheme  
Overlay Map OM-06-B.2**

**Flood Hazard  
Overlay  
-Category Area-**

**Flood Hazard Category Area**

- Low
- Medium
- High

- Cadastral Boundary
- Waterbody
- State-controlled Roads
- Road Reserve
- Local Government Area Boundary

Disclaimer:  
While every care is taken to ensure the accuracy of this product and the Data, Scenic Rim Regional Council, Seqwater and the State of Queensland make no representations or warranties about its accuracy, reliability, completeness or suitability for any particular purpose and disclaims all responsibility and all liability (including without limitation, liability in negligence) for all expenses, losses, damages (including indirect or consequential damage) and costs relating to any use of the Data or information or material contained within it for any reason. The Data must not be used for direct marketing or used in breach of privacy laws.  
Crown and Council Copyright Reserved.

Base material provided and reproduced with the permission of the State of Queensland and Seqwater

Digital Cadastral Database December 2019

© State of Queensland

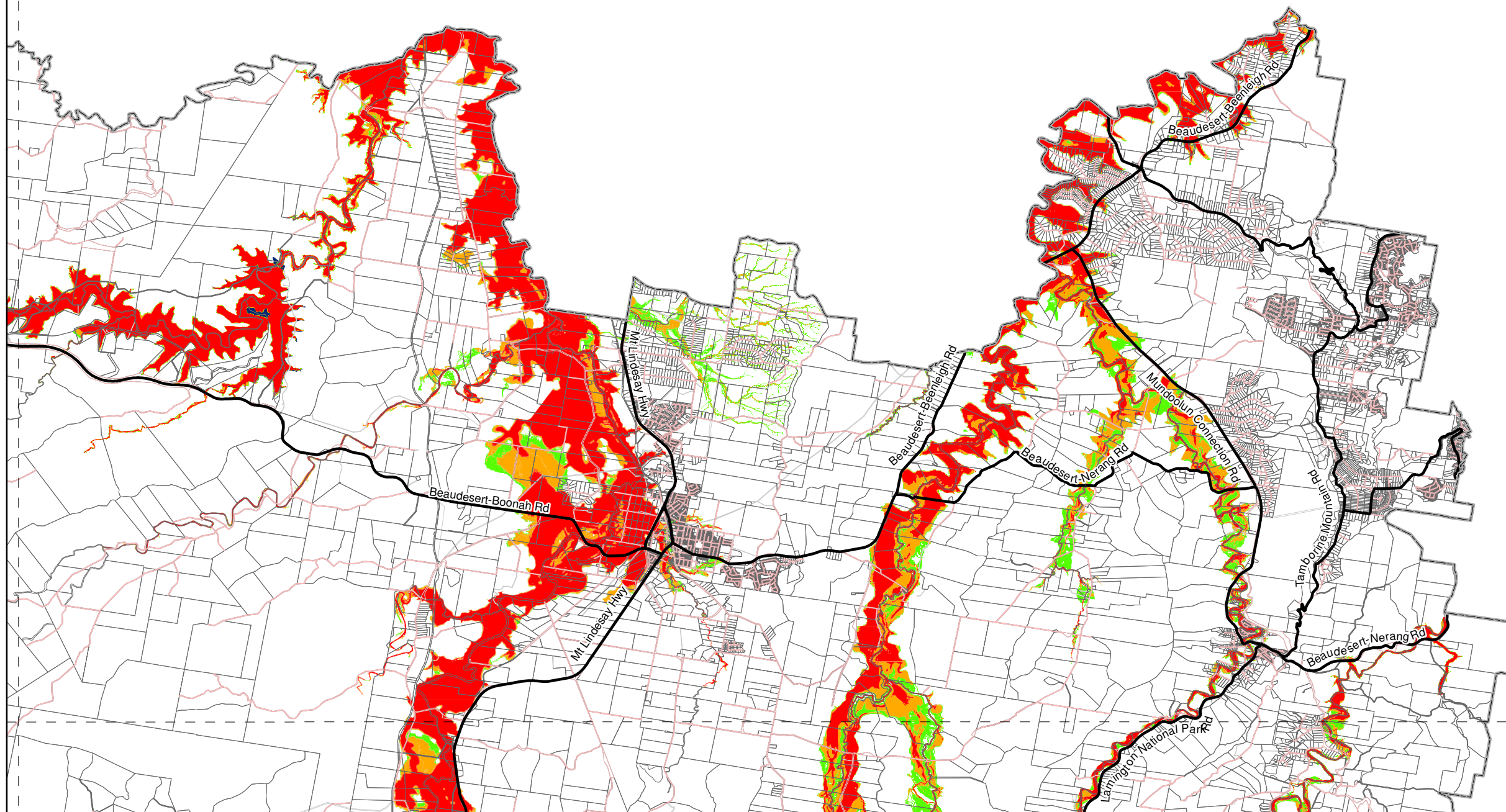
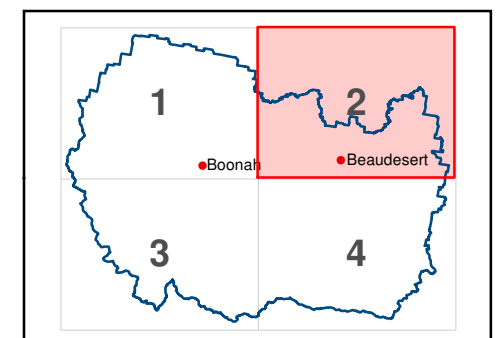

© Scenic Rim Regional Council

**Scenic Rim Planning Scheme**

Datum: GDA 1994 MGA Zone 56

**Scenic Rim Planning Scheme  
24 February 2023**




**Approx Scale @ A3 1:150 000**








**Scenic Rim Planning Scheme  
Overlay Map OM-06-B.3**

**Flood Hazard  
Overlay  
-Category Area-**

**Flood Hazard Category Area**

-  Low
-  Medium
-  High

-  Cadastral Boundary
-  Waterbody
-  State-controlled Roads
-  Road Reserve
-  Local Government Area Boundary

Disclaimer:  
While every care is taken to ensure the accuracy of this product and the Data, Scenic Rim Regional Council, Seqwater and the State of Queensland make no representations or warranties about its accuracy, reliability, completeness or suitability for any particular purpose and disclaims all responsibility and all liability (including without limitation, liability in negligence) for all expenses, losses, damages (including indirect or consequential damage) and costs relating to any use of the Data or information or material contained within it for any reason. The Data must not be used for direct marketing or used in breach of privacy laws.

Crown and Council Copyright Reserved.  
Base material provided and reproduced with the permission of the State of Queensland and Seqwater

Digital Cadastral Database December 2019

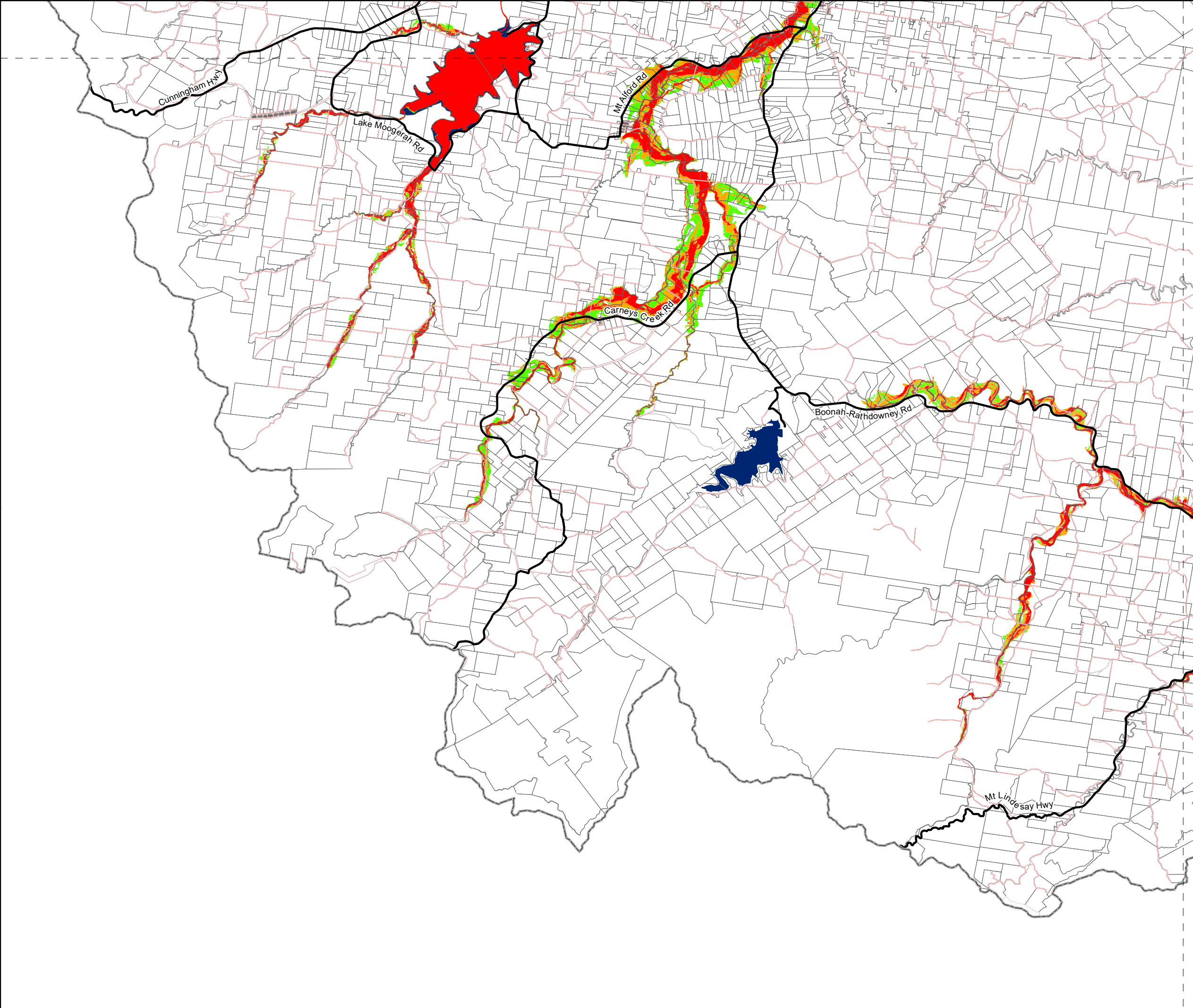
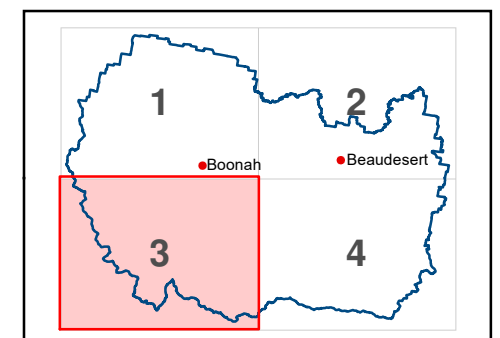
© State of Queensland

© Scenic Rim Regional Council

**Scenic Rim Planning Scheme**  
Datum: GDA 1994 MGA Zone 56

**Scenic Rim Planning Scheme**  
24 February 2023

Approx Scale @ A3 1:150 000



# Scenic Rim Planning Scheme Overlay Map OM-06-B.4

## Flood Hazard Overlay -Category Area-

### Flood Hazard Category Area

- Low
- Medium
- High

- Cadastral Boundary
- Waterbody
- State-controlled Roads
- Road Reserve
- Local Government Area Boundary

Disclaimer:  
While every care is taken to ensure the accuracy of this product and the Data, Scenic Rim Regional Council, Seqwater and the State of Queensland make no representations or warranties about its accuracy, reliability, completeness or suitability for any particular purpose and disclaims all responsibility and all liability (including without limitation, liability in negligence) for all expenses, losses, damages (including indirect or consequential damage) and costs relating to any use of the Data or information or material contained within it for any reason. The Data must not be used for direct marketing or used in breach of privacy laws.  
Crown and Council Copyright Reserved.

Base material provided and reproduced with the permission of the State of Queensland and Seqwater

Digital Cadastral Database December 2019

© State of Queensland

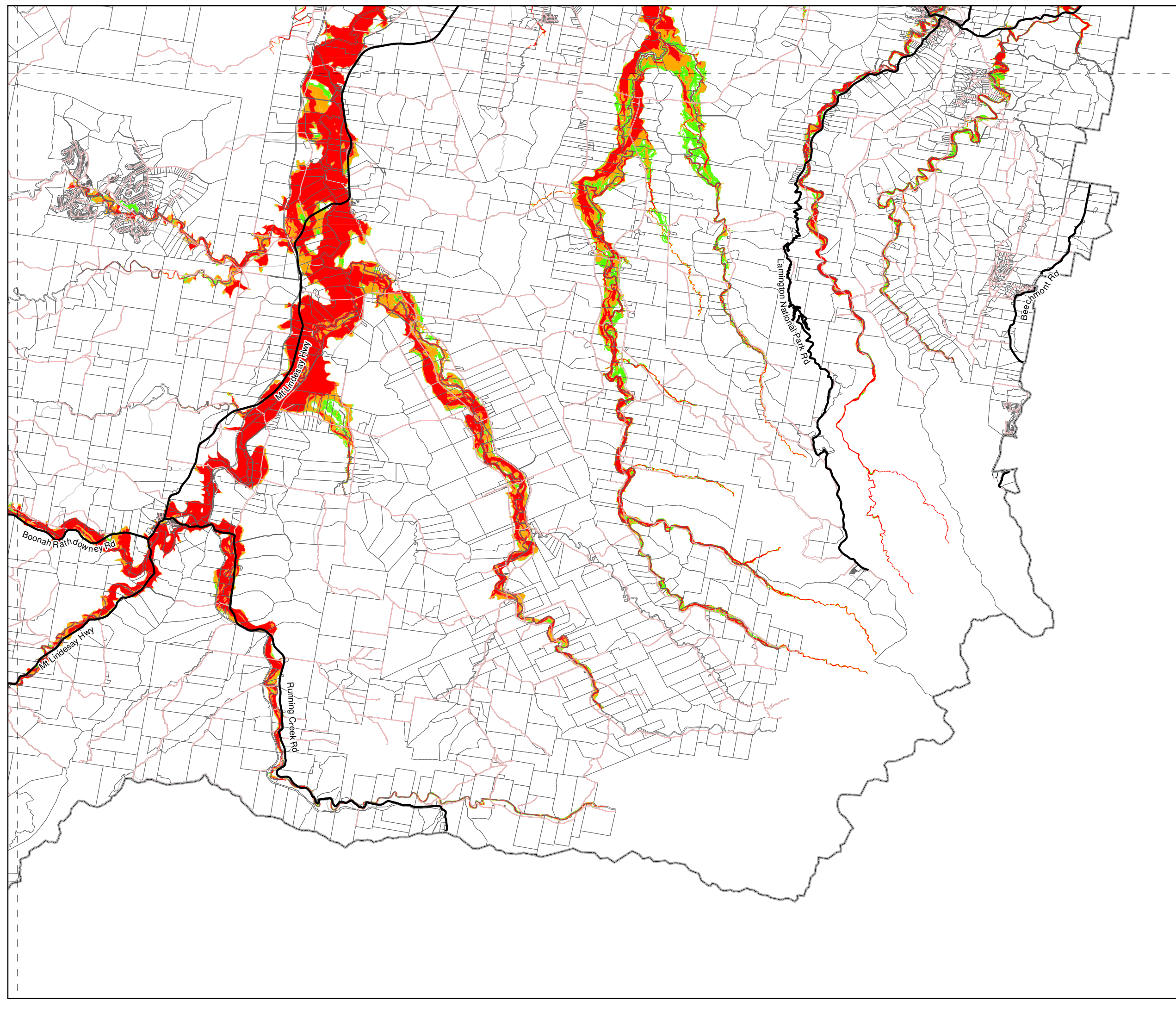
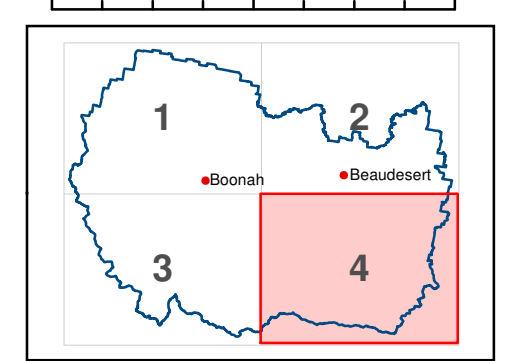
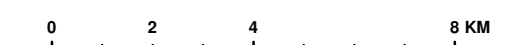
© Scenic Rim Regional Council

**Scenic Rim Planning Scheme**

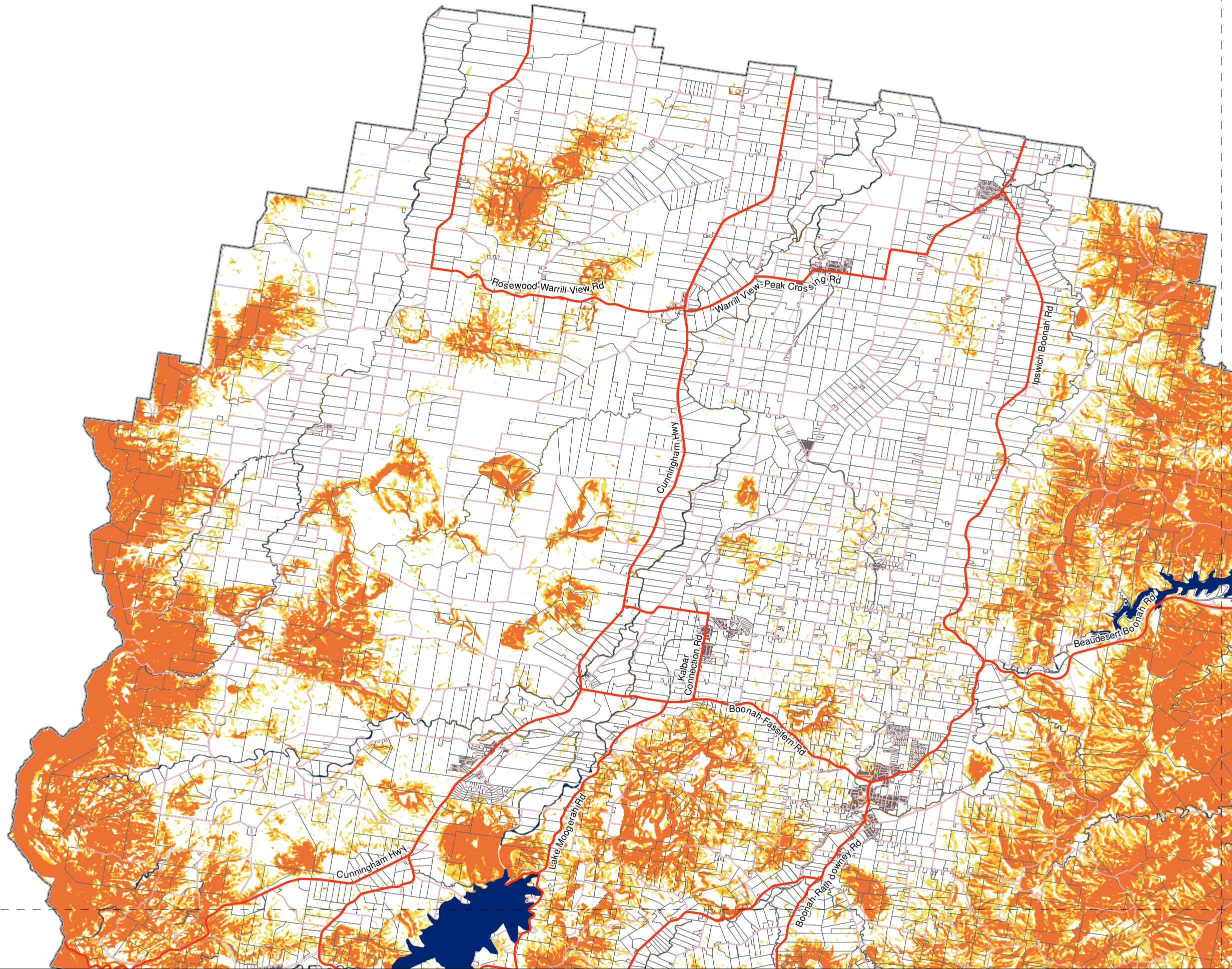
Datum: GDA 1994 MGA Zone 56

**Scenic Rim Planning Scheme  
24 February 2023**

Approx Scale @ A3 1:150 000



# Scenic Rim Planning Scheme Overlay Map OM-07-A.1 Landslide Hazard and Steep Slope Overlay -Steep Slope-



- Steep Slope Area**
- Slope Hazard 15.1% - 20%
  - Slope Hazard 20.1% - 25%
  - Slope Hazard over 25%

- Cadastral Boundary
- Waterway or Waterbody
- State-controlled Roads
- Road Reserve
- Local Government Area Boundary

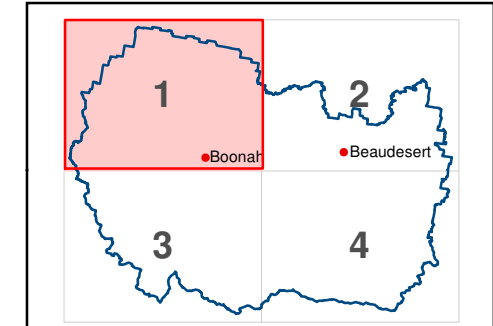
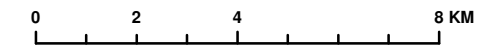
Disclaimer:  
While every care is taken to ensure the accuracy of this product and the Data, Scenic Rim Regional Council, Seqwater and the State of Queensland make no representations or warranties about its accuracy, reliability, completeness or suitability for any particular purpose and disclaims all responsibility and all liability (including without limitation, liability in negligence) for all expenses, losses, damages (including indirect or consequential damage) and costs relating to any use of the Data or information or material contained within it for any reason. The Data must not be used for direct marketing or used in breach of privacy laws.  
Crown and Council Copyright Reserved.

Base material provided and reproduced with the permission of the State of Queensland and Seqwater  
Digital Cadastral Database December 2019  
© State of Queensland  
© Scenic Rim Regional Council

Datum: GDA 1994 MGA Zone 56

**Scenic Rim Planning Scheme  
24 February 2023**

Approx Scale @ A3 1:150 000

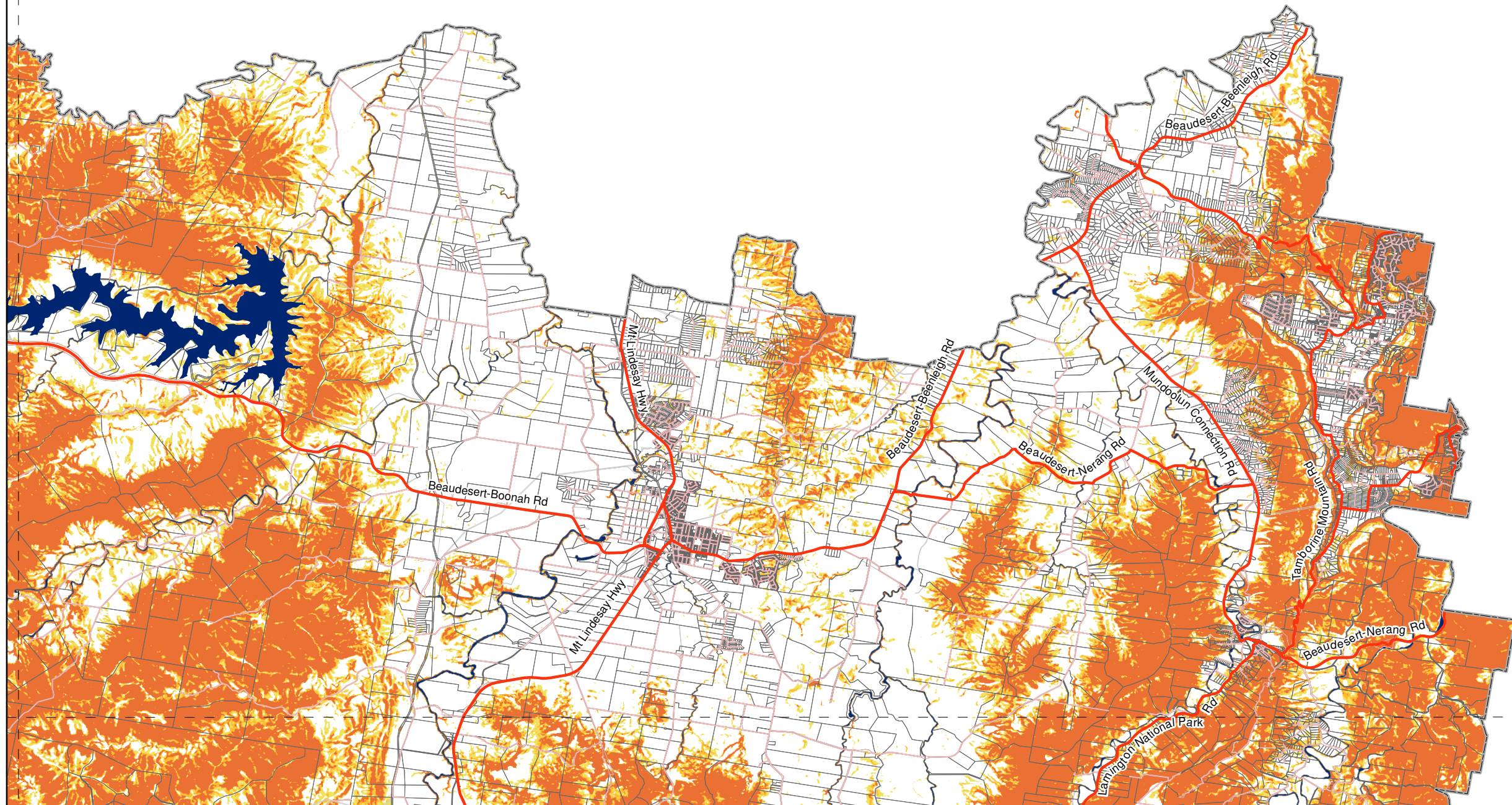


**SCENIC RIM**  
REGIONAL COUNCIL

# Scenic Rim Planning Scheme Overlay Map OM-07-A.2 Landslide Hazard and Steep Slope Overlay -Steep Slope-

- Steep Slope Area**
- Slope Hazard 15.1% - 20%
  - Slope Hazard 20.1% - 25%
  - Slope Hazard over 25%

- Cadastral Boundary
- Waterway or Waterbody
- State-controlled Roads
- Road Reserve
- Local Government Area Boundary



**Disclaimer:**  
While every care is taken to ensure the accuracy of this product and the Data, Scenic Rim Regional Council, Seqwater and the State of Queensland make no representations or warranties about its accuracy, reliability, completeness or suitability for any particular purpose and disclaims all responsibility and all liability (including without limitation, liability in negligence) for all expenses, losses, damages (including indirect or consequential damage) and costs relating to any use of the Data or information or material contained within it for any reason. The Data must not be used for direct marketing or used in breach of privacy laws.  
Crown and Council Copyright Reserved.

Base material provided and reproduced with the permission of the State of Queensland and Seqwater

Digital Cadastral Database December 2019

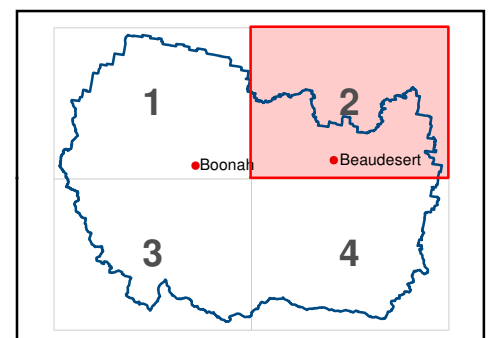

© State of Queensland

© Scenic Rim Regional Council

Datum: GDA 1994 MGA Zone 56

**Scenic Rim Planning Scheme  
24 February 2023**

Approx Scale @ A3 1:150 000



# Scenic Rim Planning Scheme Overlay Map OM-07-A.3 Landslide Hazard and Steep Slope Overlay -Steep Slope-

- Steep Slope Area**
- Slope Hazard 15.1% - 20%
  - Slope Hazard 20.1% - 25%
  - Slope Hazard over 25%

- Cadastral Boundary
- Waterway or Waterbody
- State-controlled Roads
- Road Reserve
- Local Government Area Boundary

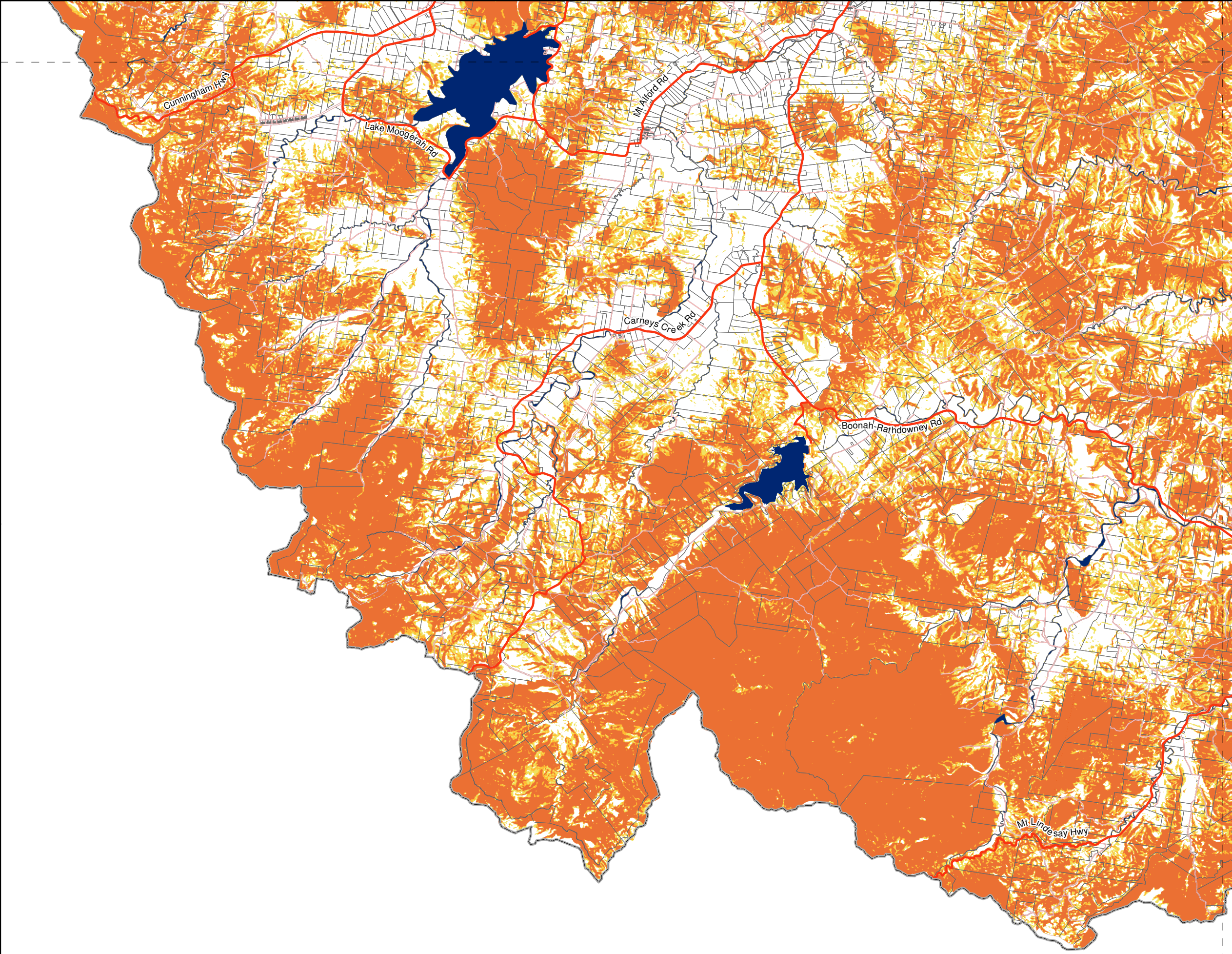
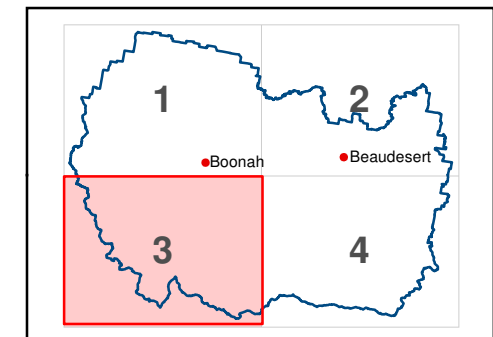
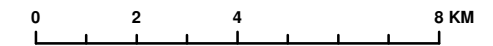
Disclaimer:  
While every care is taken to ensure the accuracy of this product and the Data, Scenic Rim Regional Council, Seqwater and the State of Queensland make no representations or warranties about its accuracy, reliability, completeness or suitability for any particular purpose and disclaims all responsibility and all liability (including without limitation, liability in negligence) for all expenses, losses, damages (including indirect or consequential damage) and costs relating to any use of the Data or information or material contained within it for any reason. The Data must not be used for direct marketing or used in breach of privacy laws.  
Crown and Council Copyright Reserved.

Base material provided and reproduced with the permission of the State of Queensland and Seqwater  
Digital Cadastral Database December 2019  
© State of Queensland  
© Scenic Rim Regional Council

Datum: GDA 1994 MGA Zone 56

**Scenic Rim Planning Scheme  
24 February 2023**

Approx Scale @ A3 1:150 000



# Scenic Rim Planning Scheme Overlay Map OM-07-A.4 Landslide Hazard and Steep Slope Overlay -Steep Slope-

- Steep Slope Area**
- Slope Hazard 15.1% - 20%
  - Slope Hazard 20.1% - 25%
  - Slope Hazard over 25%

- Cadastral Boundary
- Waterway or Waterbody
- State-controlled Roads
- Road Reserve
- Local Government Area Boundary

Disclaimer:  
While every care is taken to ensure the accuracy of this product and the Data, Scenic Rim Regional Council, Seqwater and the State of Queensland make no representations or warranties about its accuracy, reliability, completeness or suitability for any particular purpose and disclaims all responsibility and all liability (including without limitation, liability in negligence) for all expenses, losses, damages (including indirect or consequential damage) and costs relating to any use of the Data or information or material contained within it for any reason. The Data must not be used for direct marketing or used in breach of privacy laws.  
Crown and Council Copyright Reserved.

Base material provided and reproduced with the permission of the State of Queensland and Seqwater

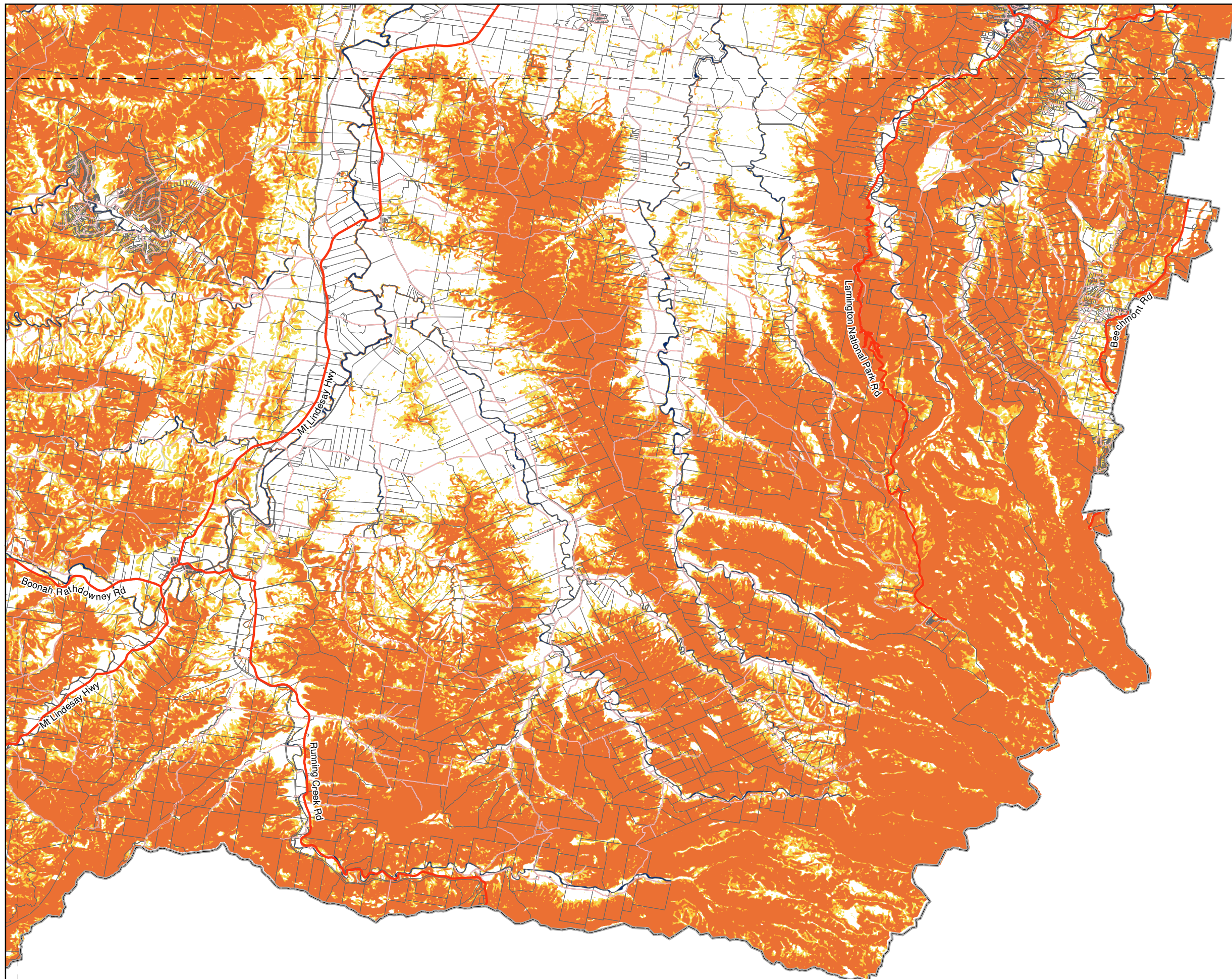
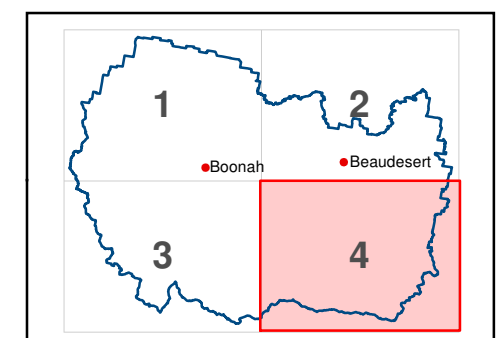

Digital Cadastral Database December 2019

© State of Queensland  
© Scenic Rim Regional Council

Datum: GDA 1994 MGA Zone 56

**Scenic Rim Planning Scheme  
24 February 2023**

Approx Scale @ A3 1:150 000



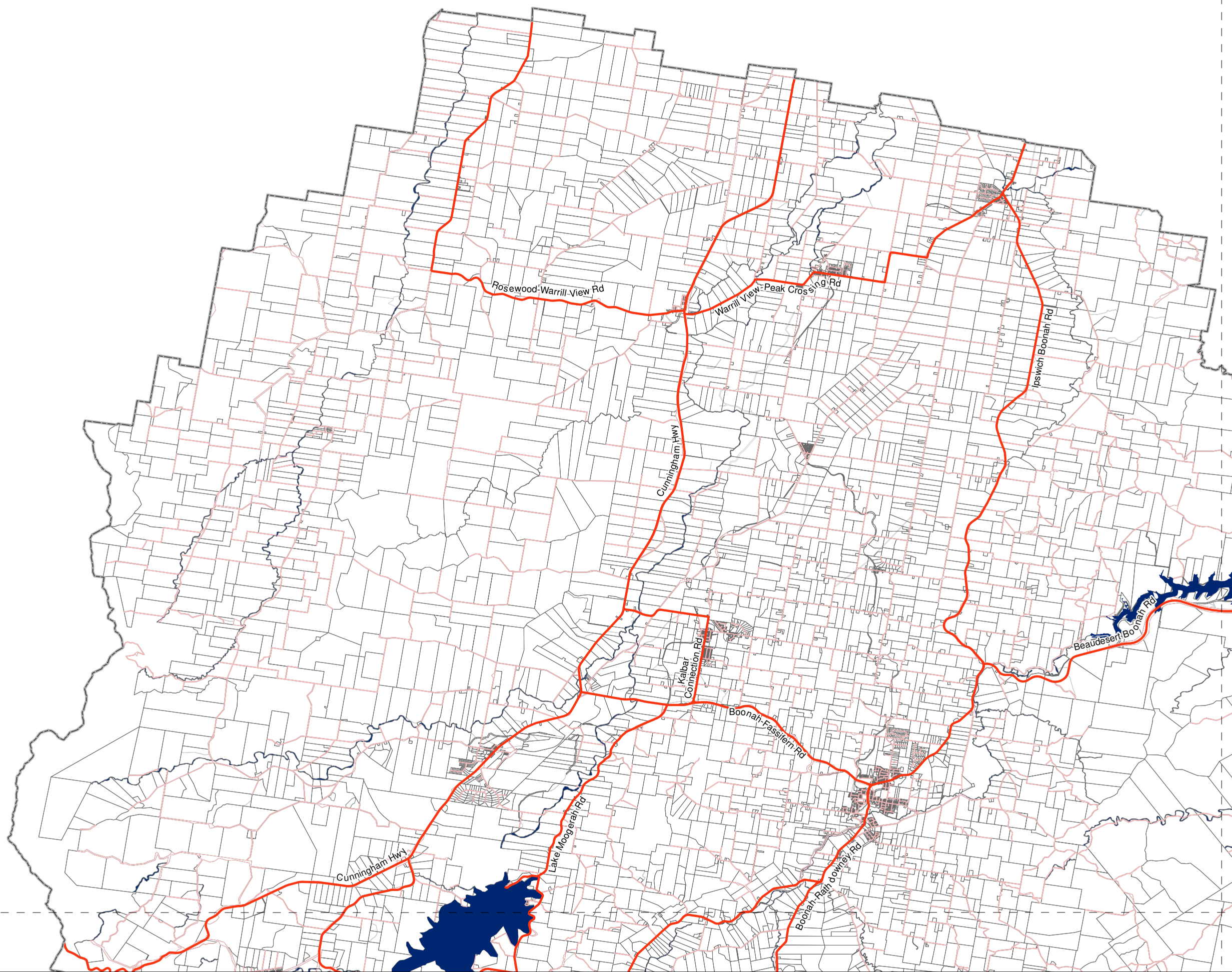


# Scenic Rim Planning Scheme Overlay Map OM-07-B.1 Landslide Hazard and Steep Slope Overlay -Landslide Hazard Area-

## Landslide Hazard Area

- Medium
- High
- Very High

- Cadastral Boundary
- Waterway or Waterbody
- State-controlled Roads
- Road Reserve
- Local Government Area Boundary



Disclaimer:  
While every care is taken to ensure the accuracy of this product and the Data, Scenic Rim Regional Council, Seqwater and the State of Queensland make no representations or warranties about its accuracy, reliability, completeness or suitability for any particular purpose and disclaims all responsibility and all liability (including without limitation, liability in negligence) for all expenses, losses, damages (including indirect or consequential damage) and costs relating to any use of the Data or information or material contained within it for any reason. The Data must not be used for direct marketing or used in breach of privacy laws.  
Crown and Council Copyright Reserved.

Base material provided and reproduced with the permission of the State of Queensland and Seqwater

Digital Cadastral Database December 2019

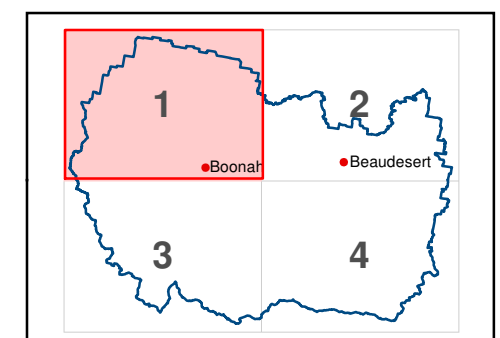
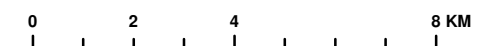
© State of Queensland

© Scenic Rim Regional Council

Datum: GDA 1994 MGA Zone 56




**Scenic Rim Planning Scheme  
24 February 2023**






Approx Scale @ A3 1:150 000



# Scenic Rim Planning Scheme Overlay Map OM-07-B.2 Landslide Hazard and Steep Slope Overlay -Landslide Hazard Area-

## Landslide Hazard Area

-  Medium
-  High
-  Very High

-  Cadastral Boundary
-  Waterway or Waterbody
-  State-controlled Roads
-  Road Reserve
-  Local Government Area Boundary

**Disclaimer:**  
While every care is taken to ensure the accuracy of this product and the Data, Scenic Rim Regional Council, Seqwater and the State of Queensland make no representations or warranties about its accuracy, reliability, completeness or suitability for any particular purpose and disclaims all responsibility and all liability (including without limitation, liability in negligence) for all expenses, losses, damages (including indirect or consequential damage) and costs relating to any use of the Data or information or material contained within it for any reason. The Data must not be used for direct marketing or used in breach of privacy laws.  
Crown and Council Copyright Reserved.

Base material provided and reproduced with the permission of the State of Queensland and Seqwater

Digital Cadastral Database December 2019

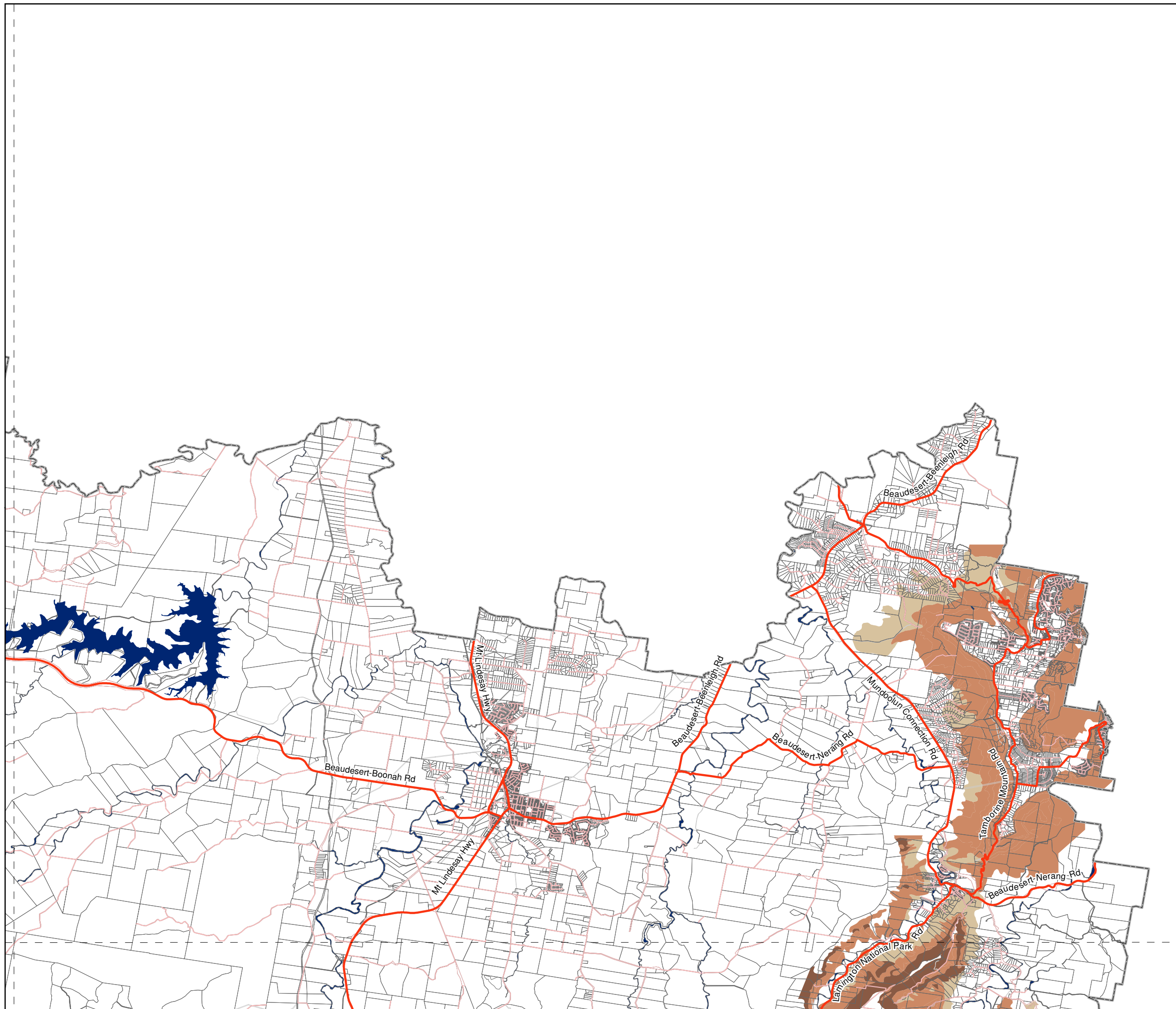
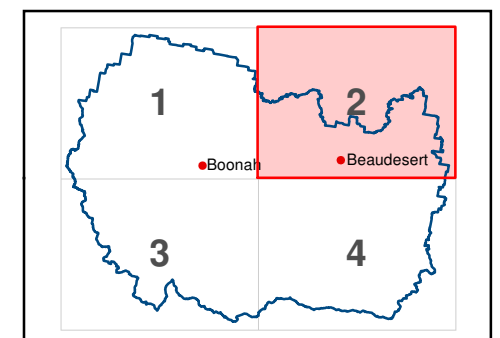

© State of Queensland

© Scenic Rim Regional Council

Datum: GDA 1994 MGA Zone 56




**Scenic Rim Planning Scheme  
24 February 2023**






Approx Scale @ A3 1:150 000



**Scenic Rim Planning Scheme  
Overlay Map OM-07-B.3  
Landslide Hazard and  
Steep Slope Overlay  
-Landslide Hazard Area-**

**Landslide Hazard Area**

-  Medium
-  High
-  Very High

-  Cadastral Boundary
-  Waterway or Waterbody
-  State-controlled Roads
-  Road Reserve
-  Local Government Area Boundary

Disclaimer:  
While every care is taken to ensure the accuracy of this product and the Data, Scenic Rim Regional Council, Seqwater and the State of Queensland make no representations or warranties about its accuracy, reliability, completeness or suitability for any particular purpose and disclaims all responsibility and all liability (including without limitation, liability in negligence) for all expenses, losses, damages (including indirect or consequential damage) and costs relating to any use of the Data or information or material contained within it for any reason. The Data must not be used for direct marketing or used in breach of privacy laws.  
Crown and Council Copyright Reserved.

Base material provided and reproduced with the permission of the State of Queensland and Seqwater

Digital Cadastral Database December 2019

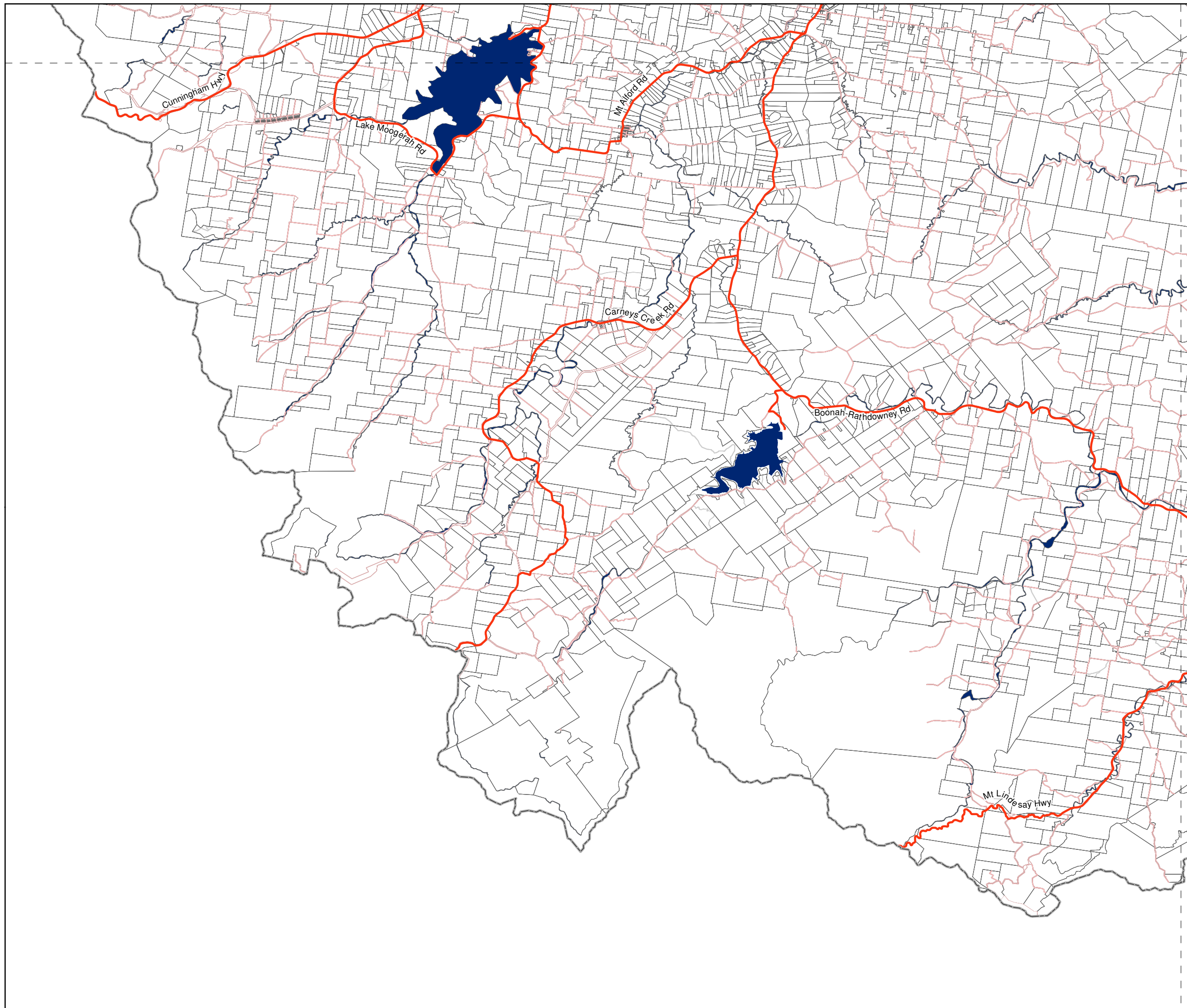
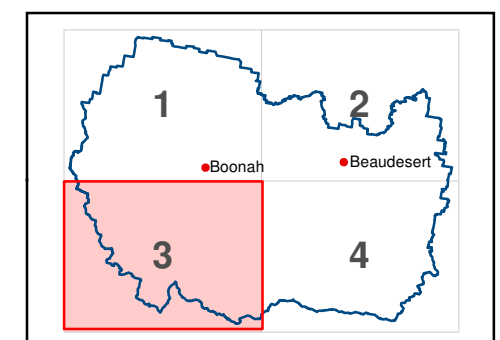
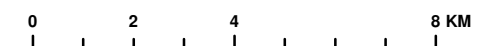
© State of Queensland

© Scenic Rim Regional Council

Datum: GDA 1994 MGA Zone 56




**Scenic Rim Planning Scheme  
24 February 2023**






Approx Scale @ A3 1:150 000



# Scenic Rim Planning Scheme Overlay Map OM-07-B.4 Landslide Hazard and Steep Slope Overlay -Landslide Hazard Area-

## Landslide Hazard Area

-  Medium
-  High
-  Very High

-  Cadastral Boundary
-  Waterway or Waterbody
-  State-controlled Roads
-  Road Reserve
-  Local Government Area Boundary

**Disclaimer:**  
While every care is taken to ensure the accuracy of this product and the Data, Scenic Rim Regional Council, Seqwater and the State of Queensland make no representations or warranties about its accuracy, reliability, completeness or suitability for any particular purpose and disclaims all responsibility and all liability (including without limitation, liability in negligence) for all expenses, losses, damages (including indirect or consequential damage) and costs relating to any use of the Data or information or material contained within it for any reason. The Data must not be used for direct marketing or used in breach of privacy laws.  
Crown and Council Copyright Reserved.

Base material provided and reproduced with the permission of the State of Queensland and Seqwater

Digital Cadastral Database December 2019

© State of Queensland  
© Scenic Rim Regional Council

Datum: GDA 1994 MGA Zone 56

**Scenic Rim Planning Scheme  
24 February 2023**

Approx Scale @ A3 1:150 000

