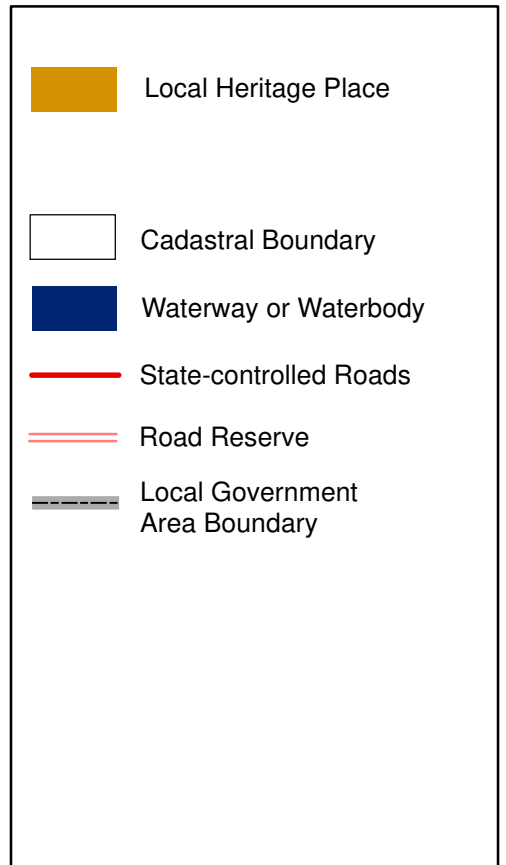


Scenic Rim Planning Scheme Overlay Map OM-08.1

Local Heritage Overlay



Disclaimer:
While every care is taken to ensure the accuracy of this product and the Data, Scenic Rim Regional Council, Seqwater and the State of Queensland make no representations or warranties about its accuracy, reliability, completeness or suitability for any particular purpose and disclaims all responsibility and all liability (including without limitation, liability in negligence) for all expenses, losses, damages (including indirect or consequential damage) and costs relating to any use of the Data or information or material contained within it for any reason. The Data must not be used for direct marketing or used in breach of privacy laws.
Crown and Council Copyright Reserved.

Base material provided and reproduced with the permission of the State of Queensland and Seqwater

Digital Cadastral Database December 2019

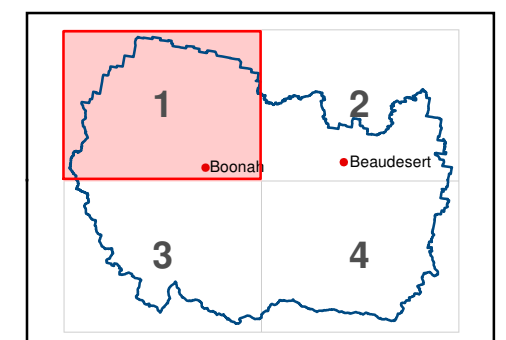
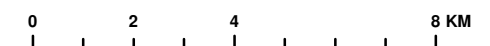
© State of Queensland

© Scenic Rim Regional Council

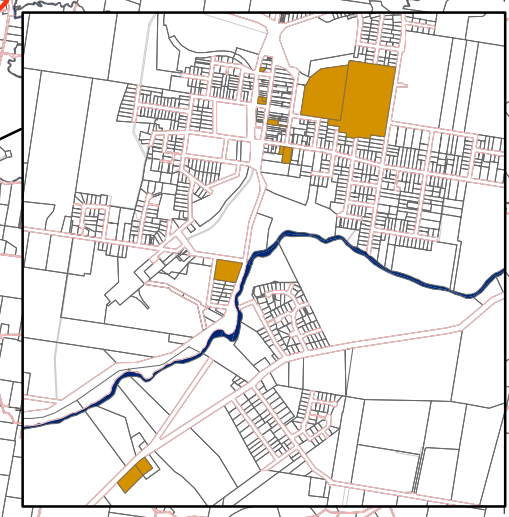
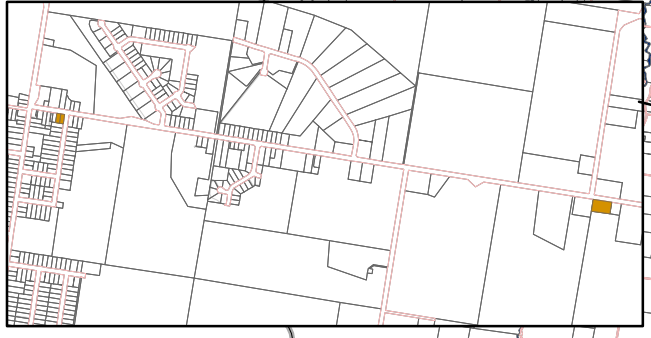
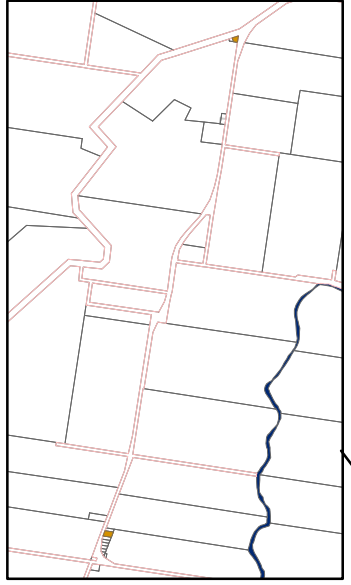
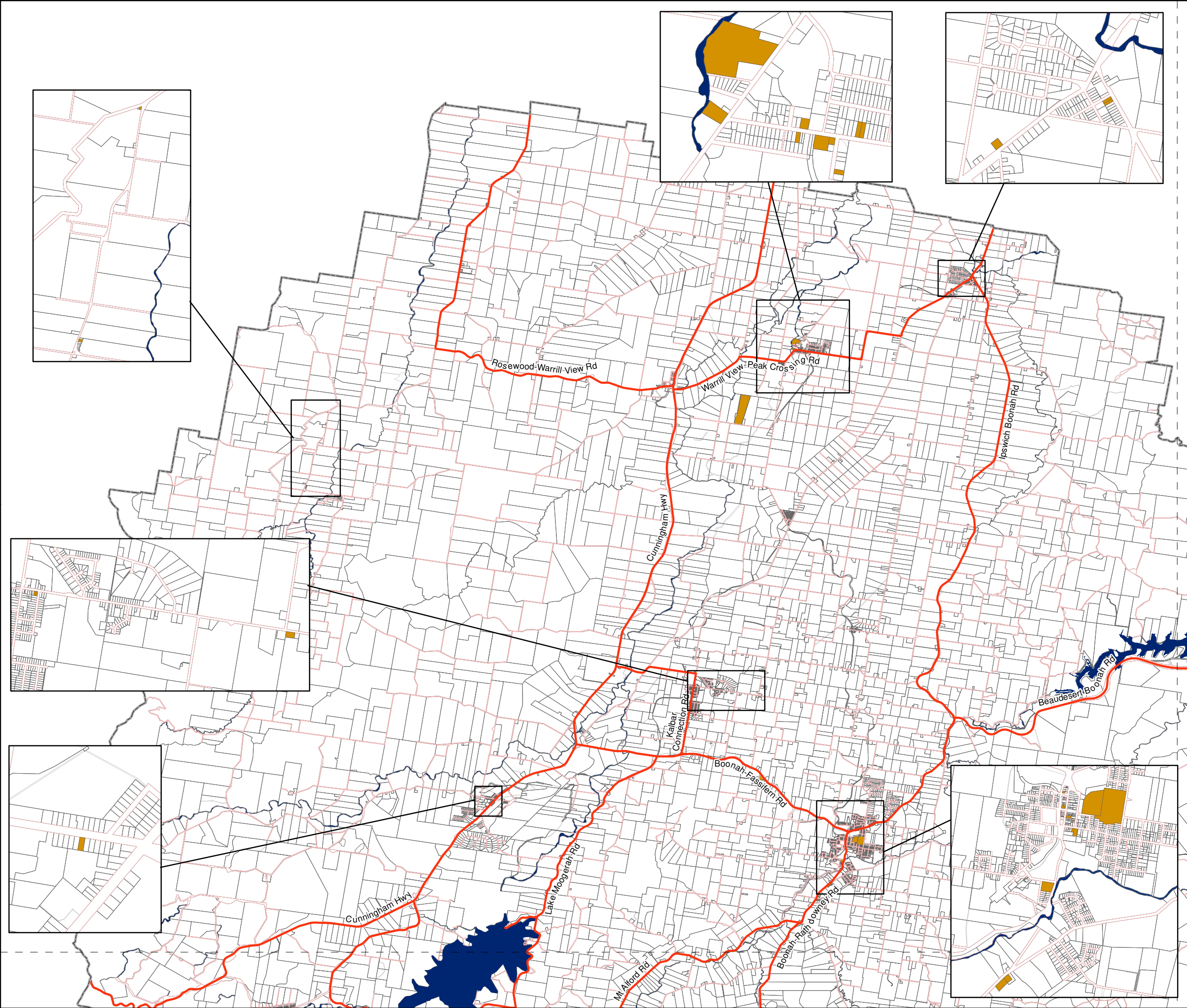
Datum: GDA 1994 MGA Zone 56

**Scenic Rim Planning Scheme
24 February 2023**

Approx Scale @ A3 1:150 000

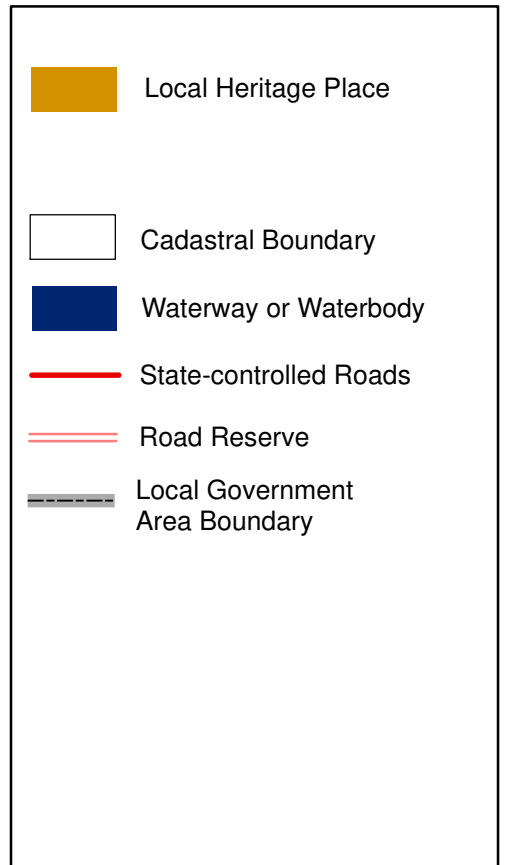


SCENIC RIM
REGIONAL COUNCIL



Scenic Rim Planning Scheme Overlay Map OM-08.2

Local Heritage Overlay



Disclaimer:
While every care is taken to ensure the accuracy of this product and the Data, Scenic Rim Regional Council, Seqwater and the State of Queensland make no representations or warranties about its accuracy, reliability, completeness or suitability for any particular purpose and disclaims all responsibility and all liability (including without limitation, liability in negligence) for all expenses, losses, damages (including indirect or consequential damage) and costs relating to any use of the Data or information or material contained within it for any reason. The Data must not be used for direct marketing or used in breach of privacy laws.
Crown and Council Copyright Reserved.

Base material provided and reproduced with the permission of the State of Queensland and Seqwater

Digital Cadastral Database December 2019

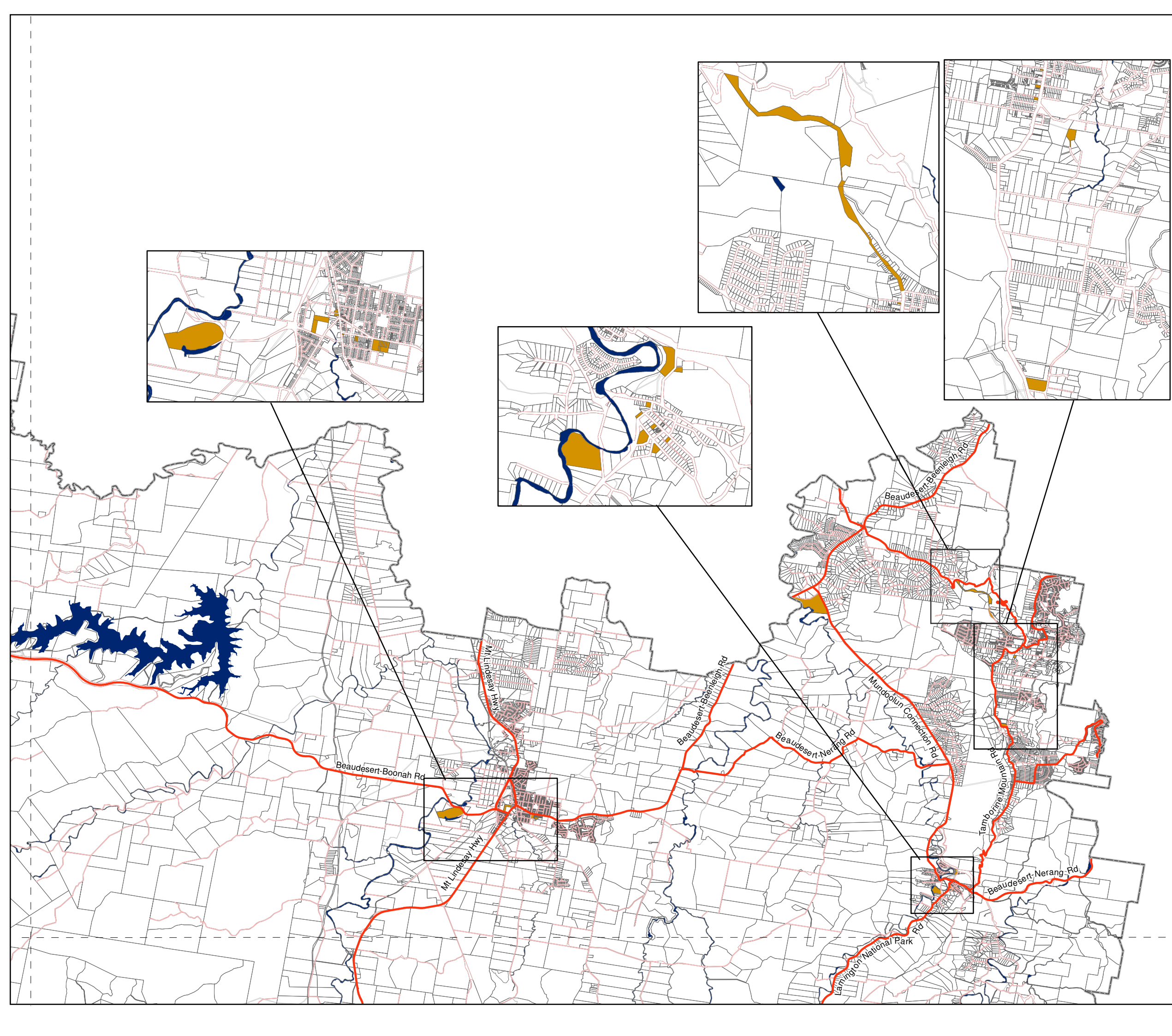
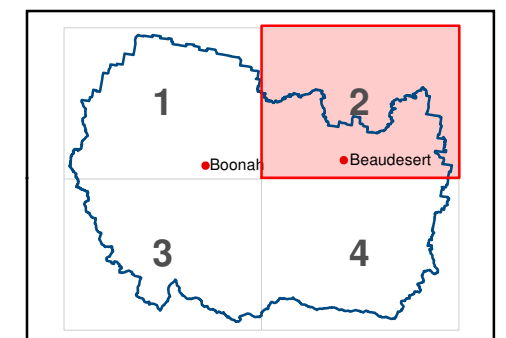

© State of Queensland

© Scenic Rim Regional Council

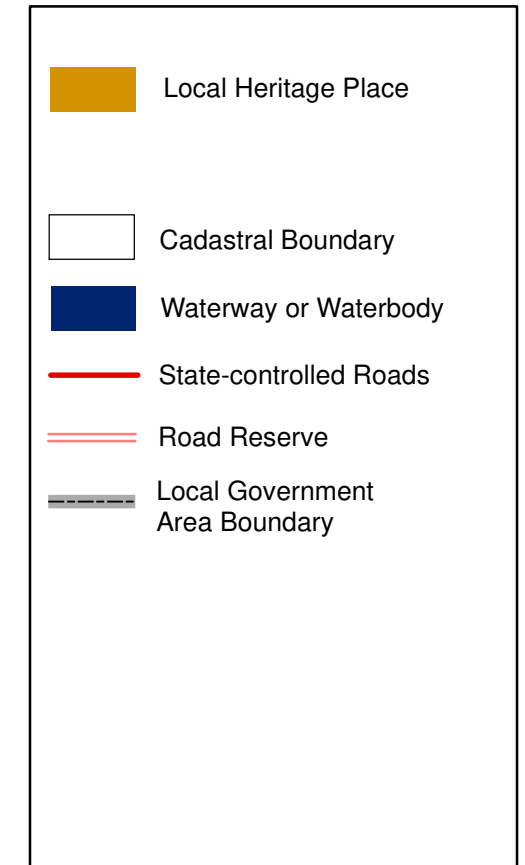
Datum: GDA 1994 MGA Zone 56

**Scenic Rim Planning Scheme
24 February 2023**

Approx Scale @ A3 1:150 000



Scenic Rim Planning Scheme Overlay Map OM-08.3 Local Heritage Overlay



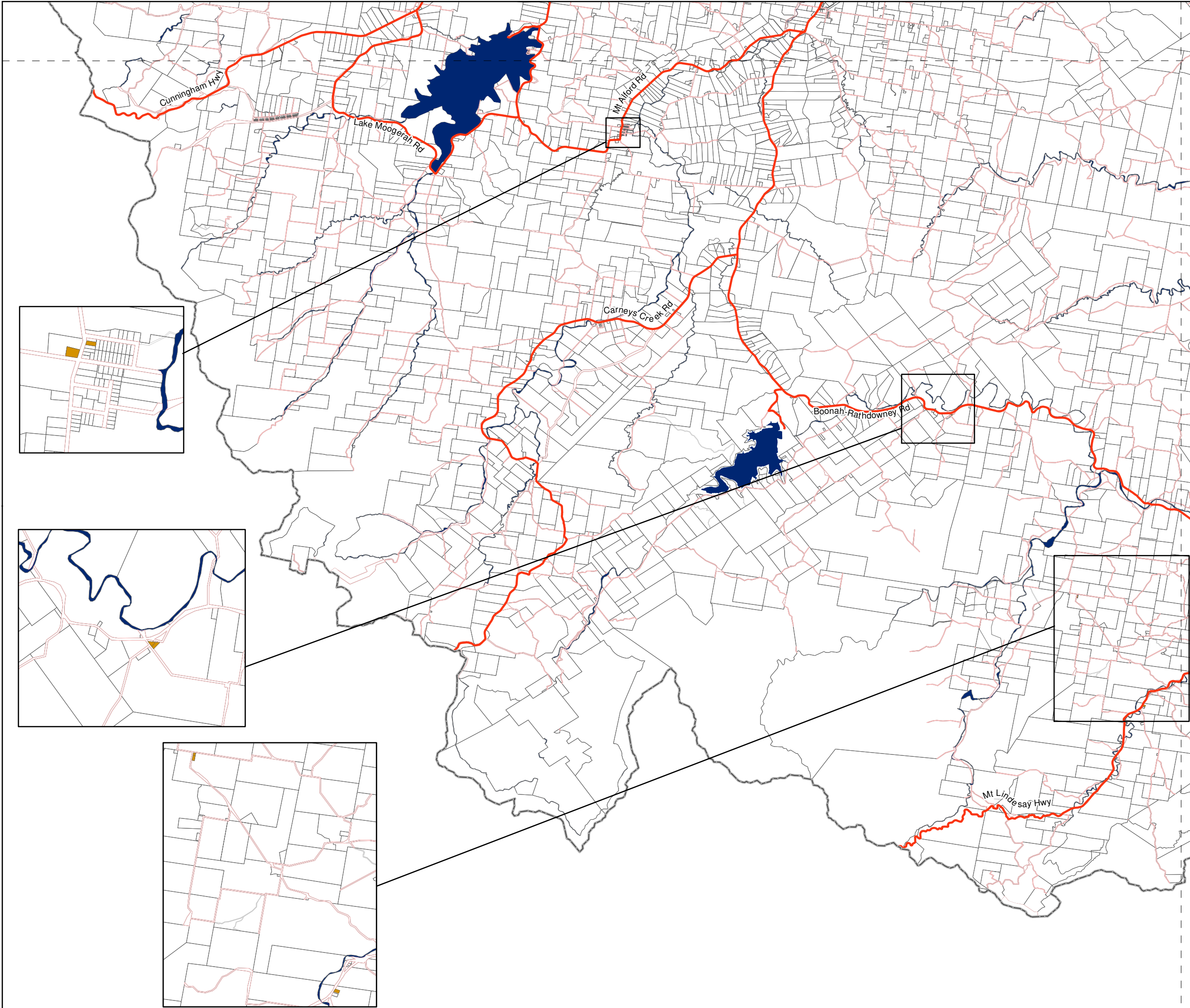
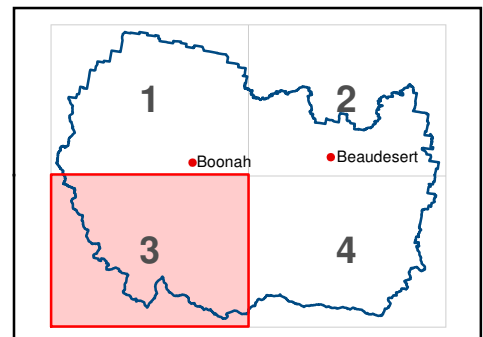

Disclaimer:
While every care is taken to ensure the accuracy of this product and the Data, Scenic Rim Regional Council, Seqwater and the State of Queensland make no representations or warranties about its accuracy, reliability, completeness or suitability for any particular purpose and disclaims all responsibility and all liability (including without limitation, liability in negligence) for all expenses, losses, damages (including indirect or consequential damage) and costs relating to any use of the Data or information or material contained within it for any reason. The Data must not be used for direct marketing or used in breach of privacy laws.
Crown and Council Copyright Reserved.

Base material provided and reproduced with the permission of the State of Queensland and Seqwater
Digital Cadastral Database December 2019
© State of Queensland
© Scenic Rim Regional Council

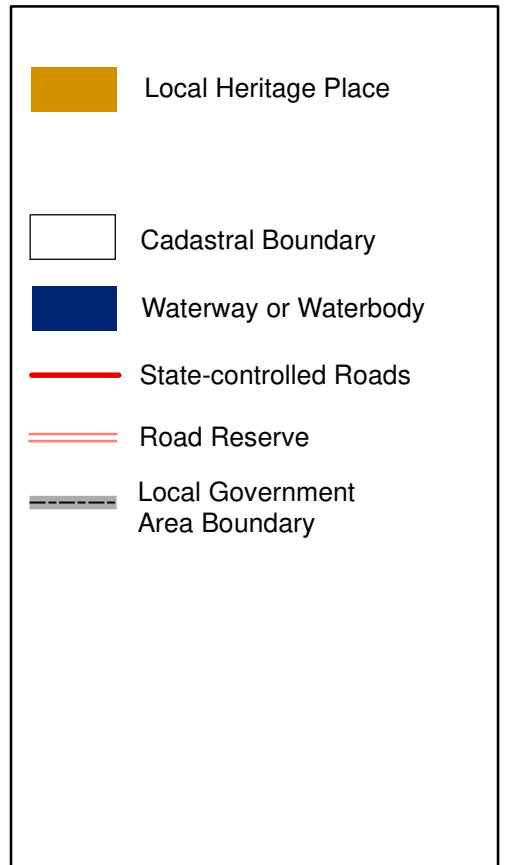
Datum: GDA 1994 MGA Zone 56

Scenic Rim Planning Scheme 24 February 2023

Approx Scale @ A3 1:150 000



Scenic Rim Planning Scheme Overlay Map OM-08.4 Local Heritage Overlay



Disclaimer:
While every care is taken to ensure the accuracy of this product and the Data, Scenic Rim Regional Council, Seqwater and the State of Queensland make no representations or warranties about its accuracy, reliability, completeness or suitability for any particular purpose and disclaims all responsibility and all liability (including without limitation, liability in negligence) for all expenses, losses, damages (including indirect or consequential damage) and costs relating to any use of the Data or information or material contained within it for any reason. The Data must not be used for direct marketing or used in breach of privacy laws.
Crown and Council Copyright Reserved.

Base material provided and reproduced with the permission of the State of Queensland and Seqwater

Digital Cadastral Database December 2019

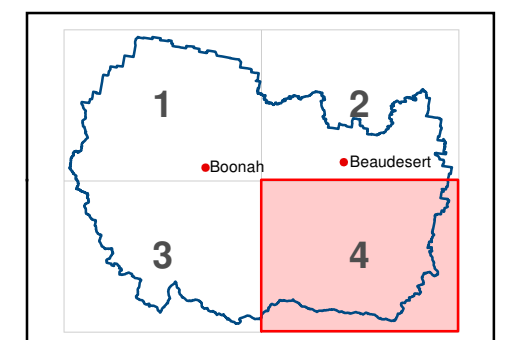
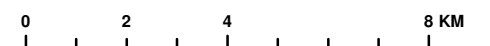
© State of Queensland

© Scenic Rim Regional Council

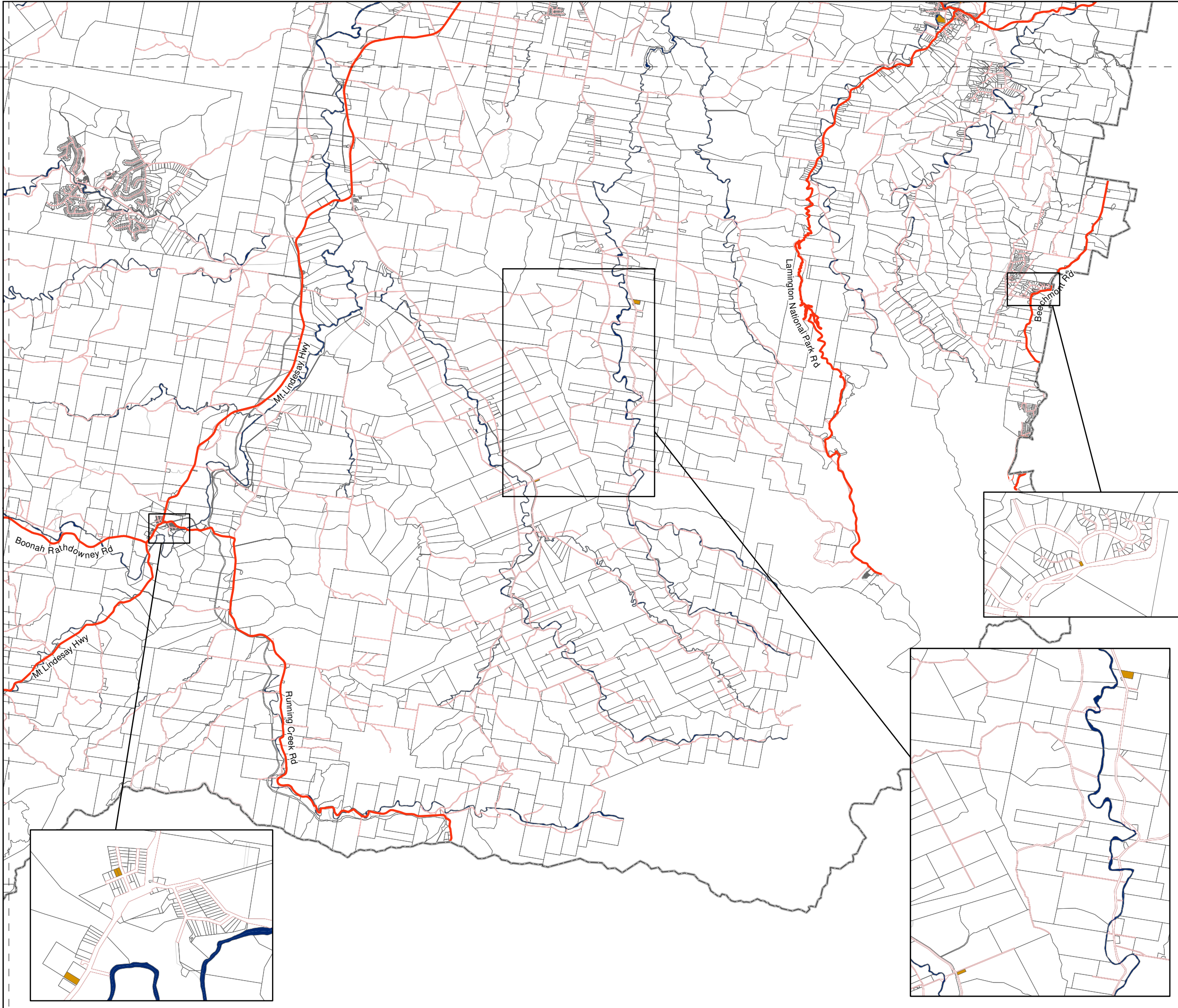
Datum: GDA 1994 MGA Zone 56

**Scenic Rim Planning Scheme
24 February 2023**

Approx Scale @ A3 1:150 000



SCENIC RIM
REGIONAL COUNCIL



Scenic Rim Planning Scheme Overlay Map OM-09-A.1 Regional Infrastructure Overlay -Water & Wastewater Infrastructure-

Wastewater Treatment Plants

- Wastewater Treatment Plant
- Wastewater Treatment Plant Buffer Area

Bulk Water Supply Infrastructure

- Pump Station Facility
- Bulk Water Storage Infrastructure
- Pipelines and Channels
- Bulk Water Facility
- Bulk Water Supply Buffer Area

Other Infrastructure

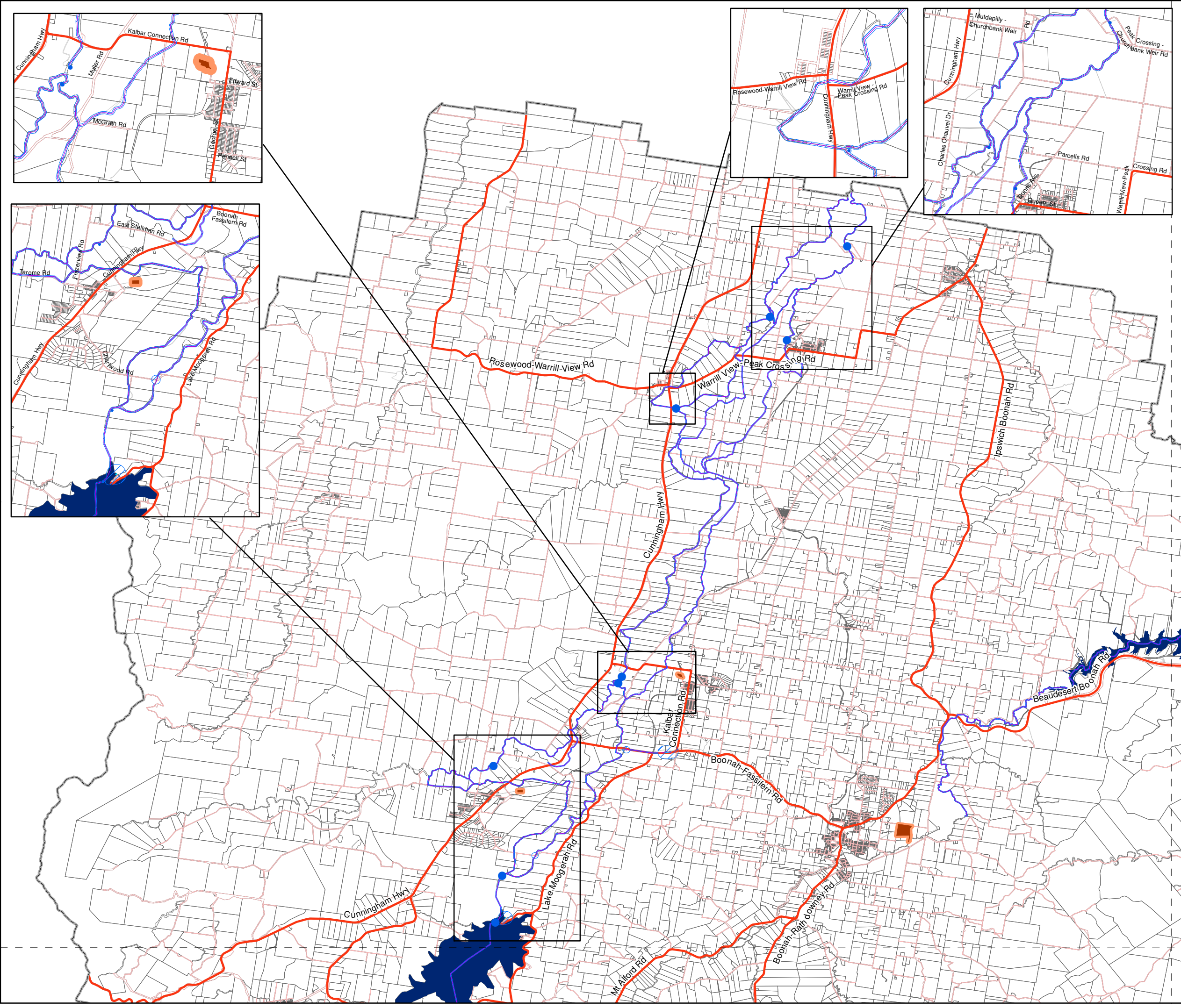
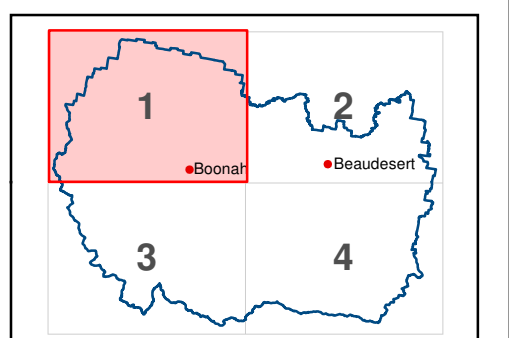

- Cadastral Boundary
- Waterbody
- State-controlled Roads
- Road Reserve
- Local Government Area Boundary

Disclaimer:
While every care is taken to ensure the accuracy of this product and the Data, Scenic Rim Regional Council, Seqwater and the State of Queensland make no representations or warranties about its accuracy, reliability, completeness or suitability for any particular purpose and disclaims all responsibility and all liability (including without limitation, liability in negligence) for all expenses, losses, damages (including indirect or consequential damage) and costs relating to any use of the Data or information or material contained within it for any reason. The Data must not be used for direct marketing or used in breach of privacy laws.
Crown and Council Copyright Reserved.













Base material provided and reproduced with the permission of the State of Queensland and Seqwater
Digital Cadastral Database December 2019
© State of Queensland
© Scenic Rim Regional Council
Datum: GDA 1994 MGA Zone 56

Scenic Rim Planning Scheme 24 February 2023

Approx Scale @ A3 1:150 000



Scenic Rim Planning Scheme Overlay Map OM-09-A.2 Regional Infrastructure Overlay -Water & Wastewater Infrastructure-

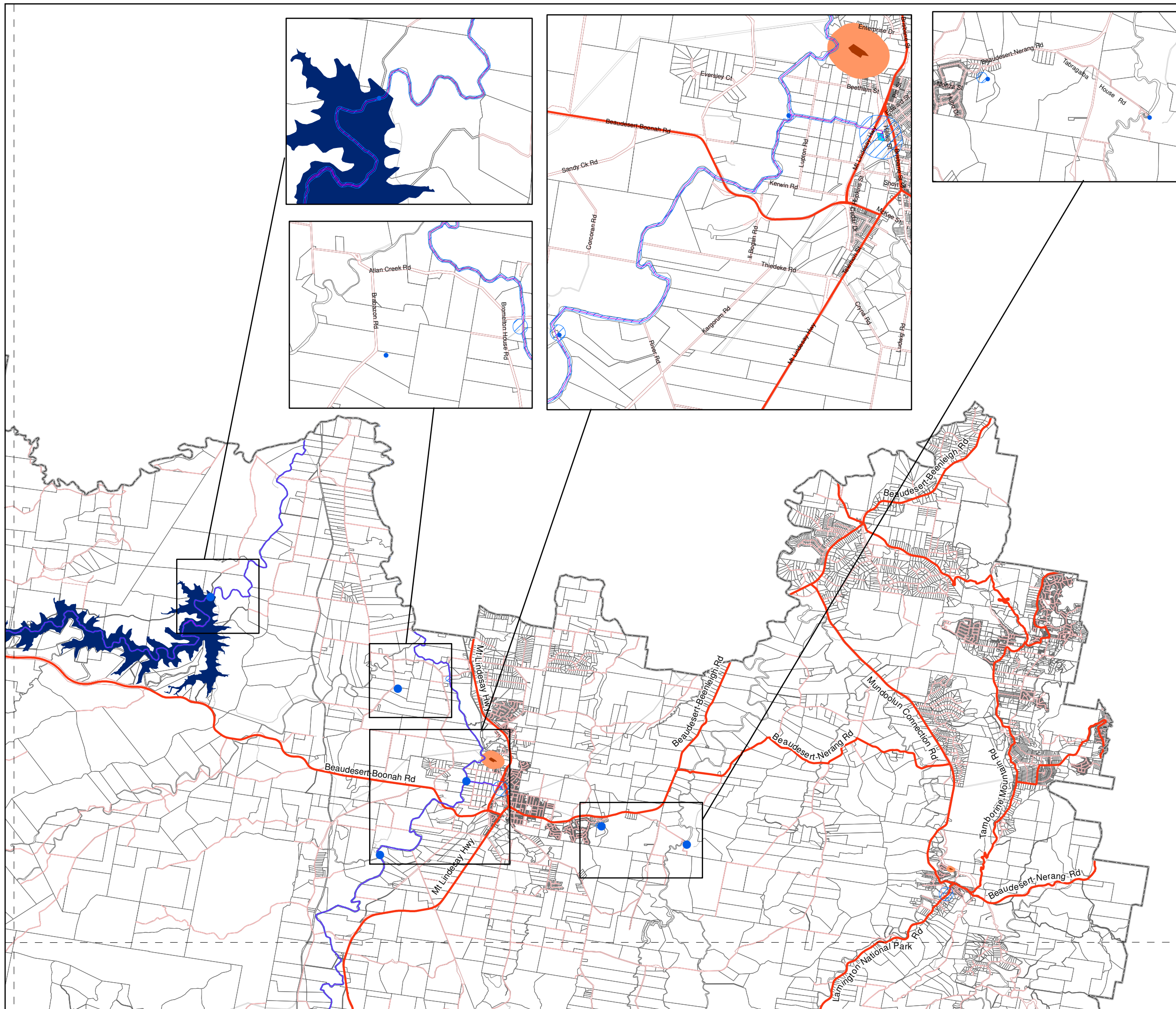
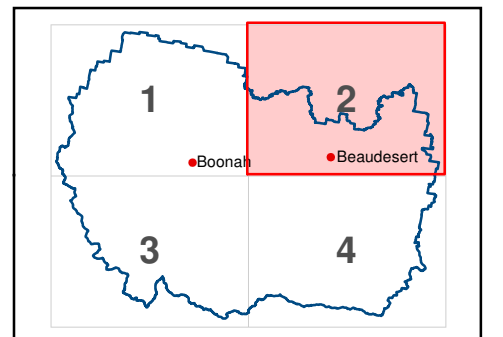
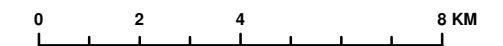
- Wastewater Treatment Plants**
-  Wastewater Treatment Plant
 -  Wastewater Treatment Plant Buffer Area
- Bulk Water Supply Infrastructure**
-  Pump Station Facility
 -  Bulk Water Storage Infrastructure
 -  Pipelines and Channels
 -  Bulk Water Facility
 -  Bulk Water Supply Buffer Area
- Other Infrastructure**
-  Cadastral Boundary
 -  Waterbody
 -  State-controlled Roads
 -  Road Reserve
 -  Local Government Area Boundary

Disclaimer:
While every care is taken to ensure the accuracy of this product and the Data, Scenic Rim Regional Council, Seqwater and the State of Queensland make no representations or warranties about its accuracy, reliability, completeness or suitability for any particular purpose and disclaims all responsibility and all liability (including without limitation, liability in negligence) for all expenses, losses, damages (including indirect or consequential damage) and costs relating to any use of the Data or information or material contained within it for any reason. The Data must not be used for direct marketing or used in breach of privacy laws.
Crown and Council Copyright Reserved.













Base material provided and reproduced with the permission of the State of Queensland and Seqwater
Digital Cadastral Database December 2019
© State of Queensland
© Scenic Rim Regional Council
Datum: GDA 1994 MGA Zone 56

**Scenic Rim Planning Scheme
24 February 2023**

Approx Scale @ A3 1:150 000



Scenic Rim Planning Scheme Overlay Map OM-09-A.3 Regional Infrastructure Overlay -Water & Wastewater Infrastructure-

- Wastewater Treatment Plants**
-  Wastewater Treatment Plant
 -  Wastewater Treatment Plant Buffer Area
- Bulk Water Supply Infrastructure**
-  Pump Station Facility
 -  Bulk Water Storage Infrastructure
 -  Pipelines and Channels
 -  Bulk Water Facility
 -  Bulk Water Supply Buffer Area
- Other Infrastructure**
-  Cadastral Boundary
 -  Waterbody
 -  State-controlled Roads
 -  Road Reserve
 -  Local Government Area Boundary

Disclaimer:
While every care is taken to ensure the accuracy of this product and the Data, Scenic Rim Regional Council, Seqwater and the State of Queensland make no representations or warranties about its accuracy, reliability, completeness or suitability for any particular purpose and disclaims all responsibility and all liability (including without limitation, liability in negligence) for all expenses, losses, damages (including indirect or consequential damage) and costs relating to any use of the Data or information or material contained within it for any reason. The Data must not be used for direct marketing or used in breach of privacy laws.
Crown and Council Copyright Reserved.

Base material provided and reproduced with the permission of the State of Queensland and Seqwater

Digital Cadastral Database December 2019

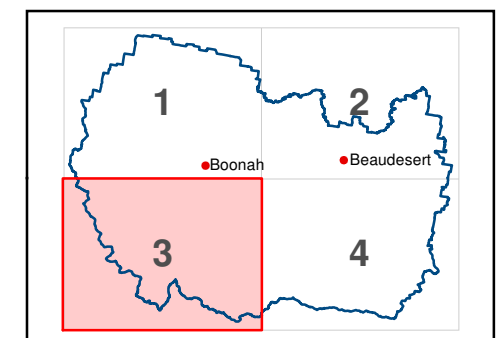
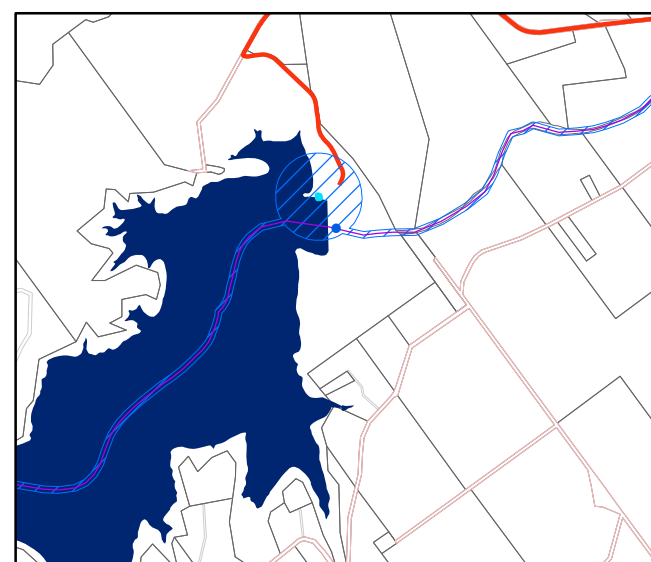

© State of Queensland

© Scenic Rim Regional Council

Datum: GDA 1994 MGA Zone 56

**Scenic Rim Planning Scheme
24 February 2023**

Approx Scale @ A3 1:150 000



Scenic Rim Planning Scheme Overlay Map OM-09-A.4 Regional Infrastructure Overlay -Water & Wastewater Infrastructure-

Wastewater Treatment Plants

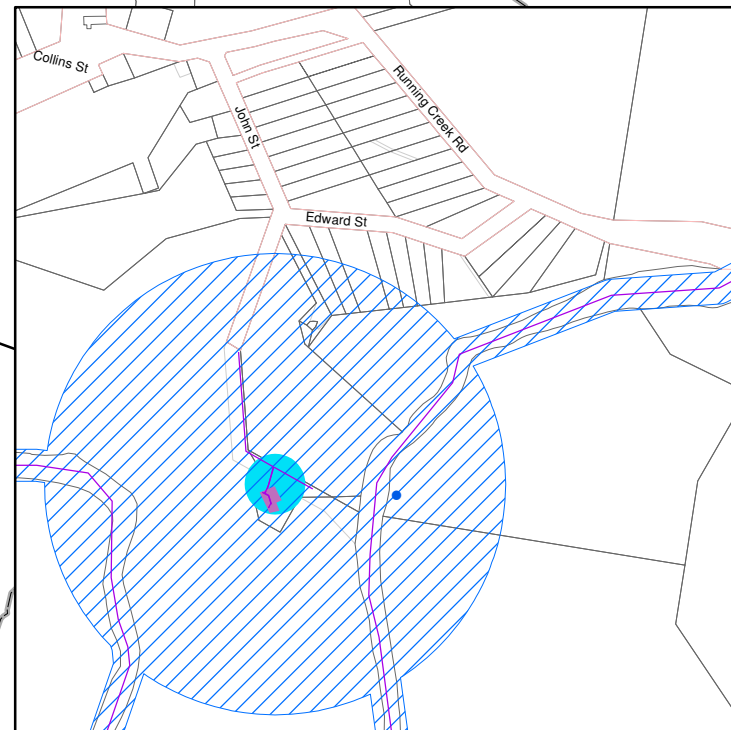
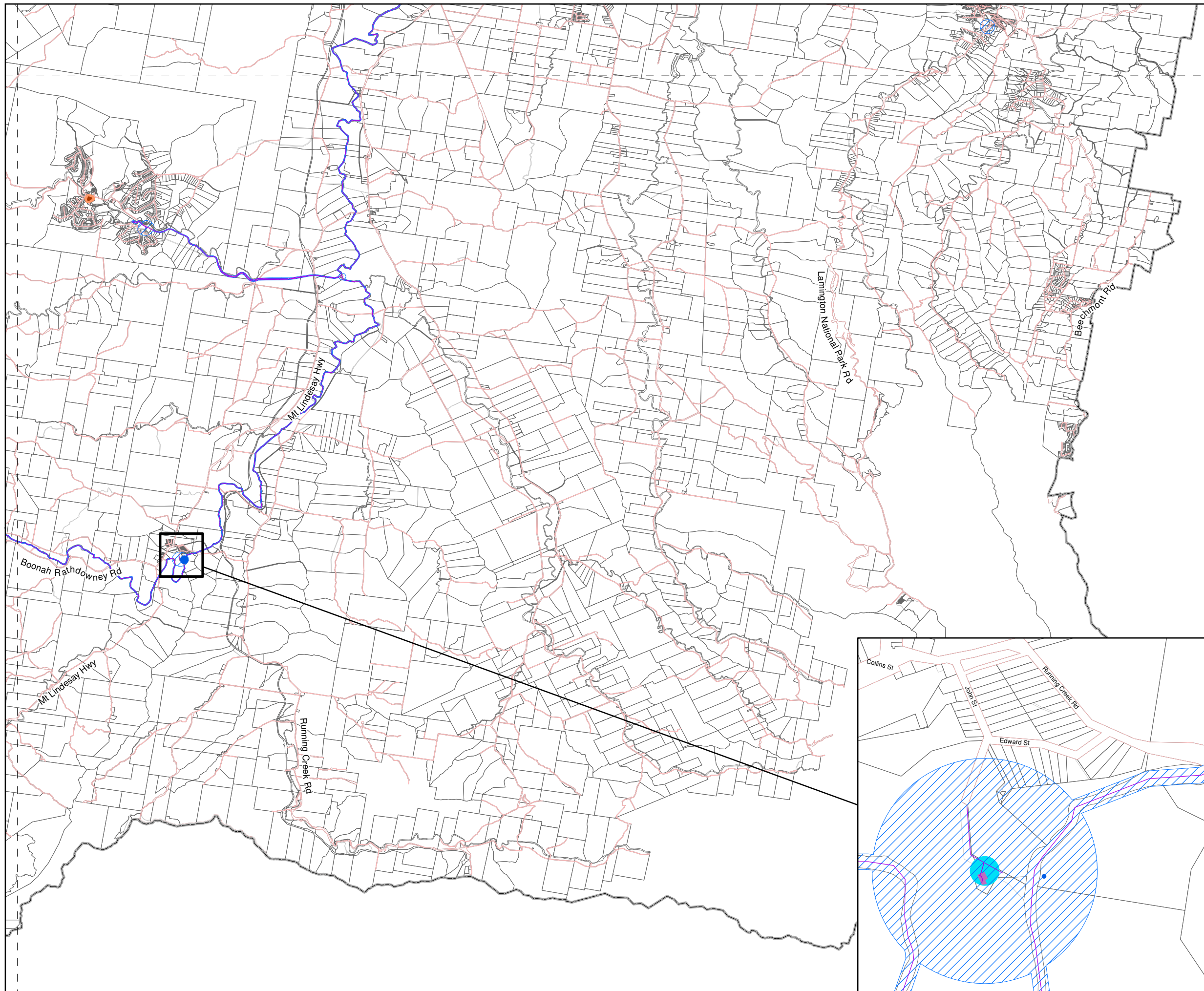
- Wastewater Treatment Plant
- Wastewater Treatment Plant Buffer Area

Bulk Water Supply Infrastructure

- Pump Station Facility
- Bulk Water Storage Infrastructure
- Pipelines and Channels
- Bulk Water Facility
- Bulk Water Supply Buffer Area

Other Infrastructure

- Cadastral Boundary
- Waterbody
- State-controlled Roads
- Road Reserve
- Local Government Area Boundary

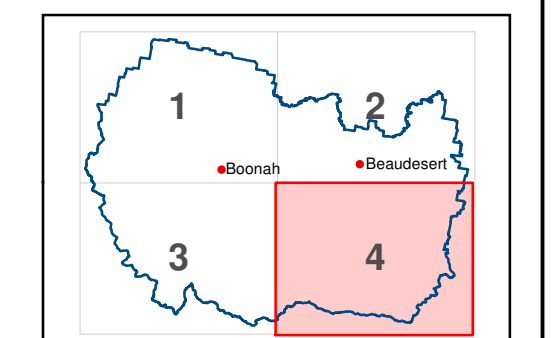
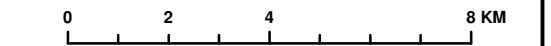


RATHDOWNEY

Disclaimer:
While every care is taken to ensure the accuracy of this product and the Data, Scenic Rim Regional Council, Seqwater and the State of Queensland make no representations or warranties about its accuracy, reliability, completeness or suitability for any particular purpose and disclaims all responsibility and all liability (including without limitation, liability in negligence) for all expenses, losses, damages (including indirect or consequential damage) and costs relating to any use of the Data or information or material contained within it for any reason. The Data must not be used for direct marketing or used in breach of privacy laws.
Crown and Council Copyright Reserved.

Base material provided and reproduced with the permission of the State of Queensland and Seqwater
Digital Cadastral Database December 2019
© State of Queensland
© Scenic Rim Regional Council





Datum: GDA 1994 MGA Zone 56
**Scenic Rim Planning Scheme
24 February 2023**
Approx Scale @ A3 1:150 000



Scenic Rim Planning Scheme Overlay Map OM-09-B.1 Regional Infrastructure Overlay

-Major Electricity, Roads & Rail Infrastructure-




Major Electricity Infrastructure






-  110kV Transmission Line
-  33kV Transmission Line
-  Electricity Substation
-  Major Electricity Infrastructure Buffer Area

Future Roads

-  Road Investigation Corridor

Rail Network

-  Existing Rail Network
-  Future Rail Network
-  Rail Buffer Area

-  State-controlled Roads
-  Cadastral Boundary
-  Waterway or Waterbody
-  Road Reserve
-  Local Government Area Boundary

Disclaimer:
While every care is taken to ensure the accuracy of this product and the Data, Scenic Rim Regional Council, Seqwater and the State of Queensland make no representations or warranties about its accuracy, reliability, completeness or suitability for any particular purpose and disclaims all responsibility and all liability (including without limitation, liability in negligence) for all expenses, losses, damages (including indirect or consequential damage) and costs relating to any use of the Data or information or material contained within it for any reason. The Data must not be used for direct marketing or used in breach of privacy laws.
Crown and Council Copyright Reserved.

Base material provided and reproduced with the permission of the State of Queensland and Seqwater

Digital Cadastral Database December 2019

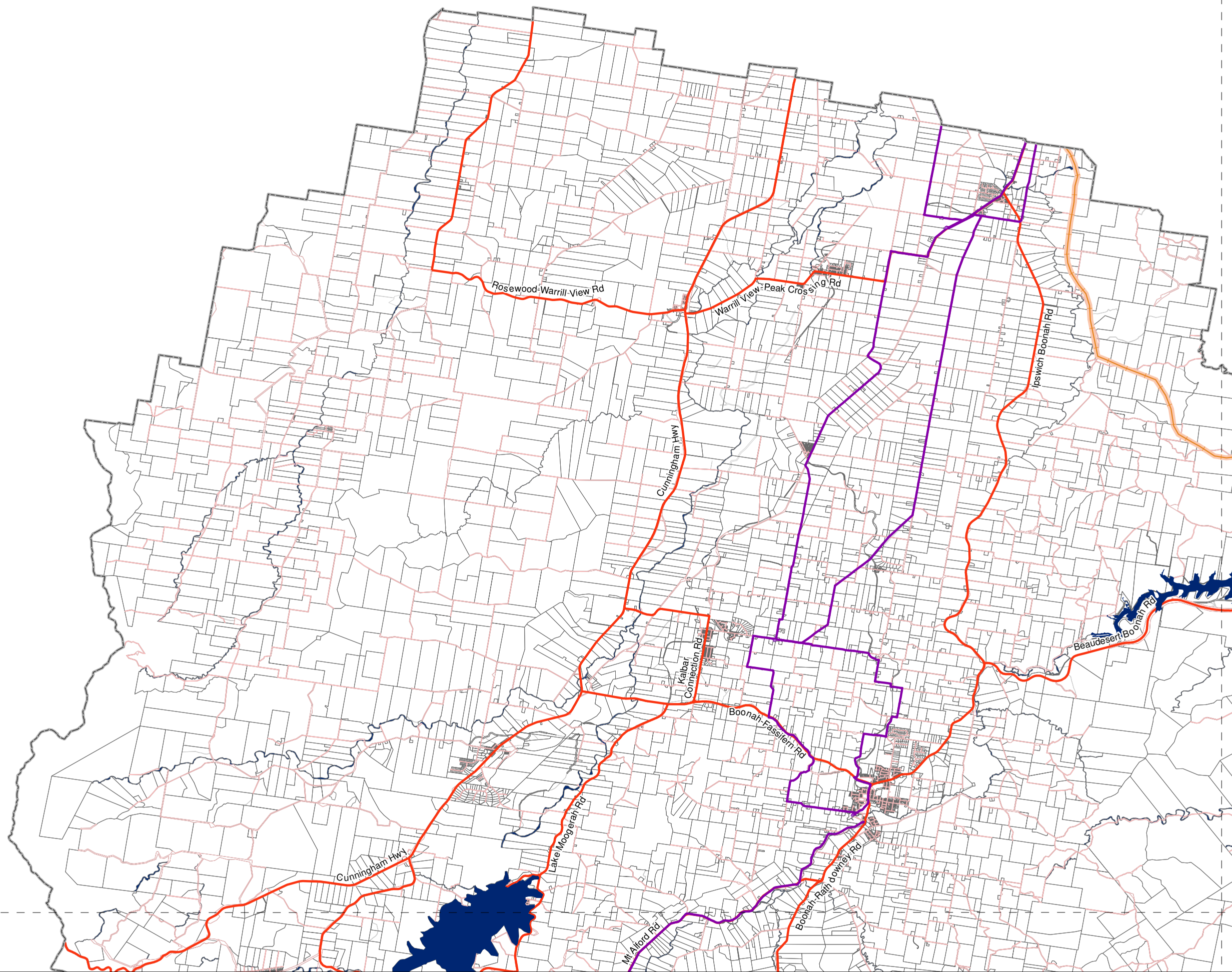
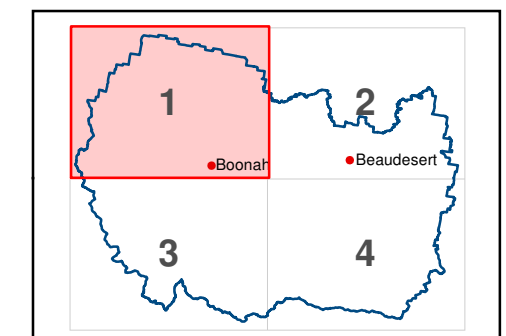
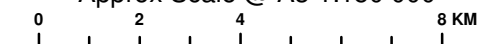
© State of Queensland

© Scenic Rim Regional Council

Datum: GDA 1994 MGA Zone 56

**Scenic Rim Planning Scheme
24 February 2023**





Approx Scale @ A3 1:150 000



Scenic Rim Planning Scheme Overlay Map OM-09-B.2 Regional Infrastructure Overlay

-Major Electricity, Roads & Rail Infrastructure-




Major Electricity Infrastructure

-  110kV Transmission Line
-  33kV Transmission Line
-  Electricity Substation
-  Major Electricity Infrastructure Buffer Area

Future Roads

-  Road Investigation Corridor

Rail Network

-  Existing Rail Network
-  Future Rail Network
-  Rail Buffer Area

-  State-controlled Roads
-  Cadastral Boundary
-  Waterway or Waterbody
-  Road Reserve
-  Local Government Area Boundary

Disclaimer:
While every care is taken to ensure the accuracy of this product and the Data, Scenic Rim Regional Council, Seqwater and the State of Queensland make no representations or warranties about its accuracy, reliability, completeness or suitability for any particular purpose and disclaims all responsibility and all liability (including without limitation, liability in negligence) for all expenses, losses, damages (including indirect or consequential damage) and costs relating to any use of the Data or information or material contained within it for any reason. The Data must not be used for direct marketing or used in breach of privacy laws.
Crown and Council Copyright Reserved.

Base material provided and reproduced with the permission of the State of Queensland and Seqwater

Digital Cadastral Database December 2019

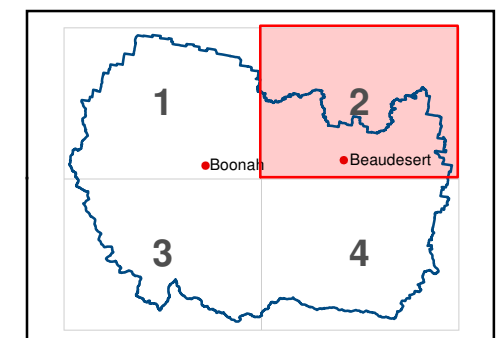
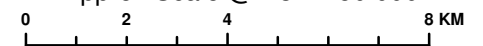
© State of Queensland

© Scenic Rim Regional Council

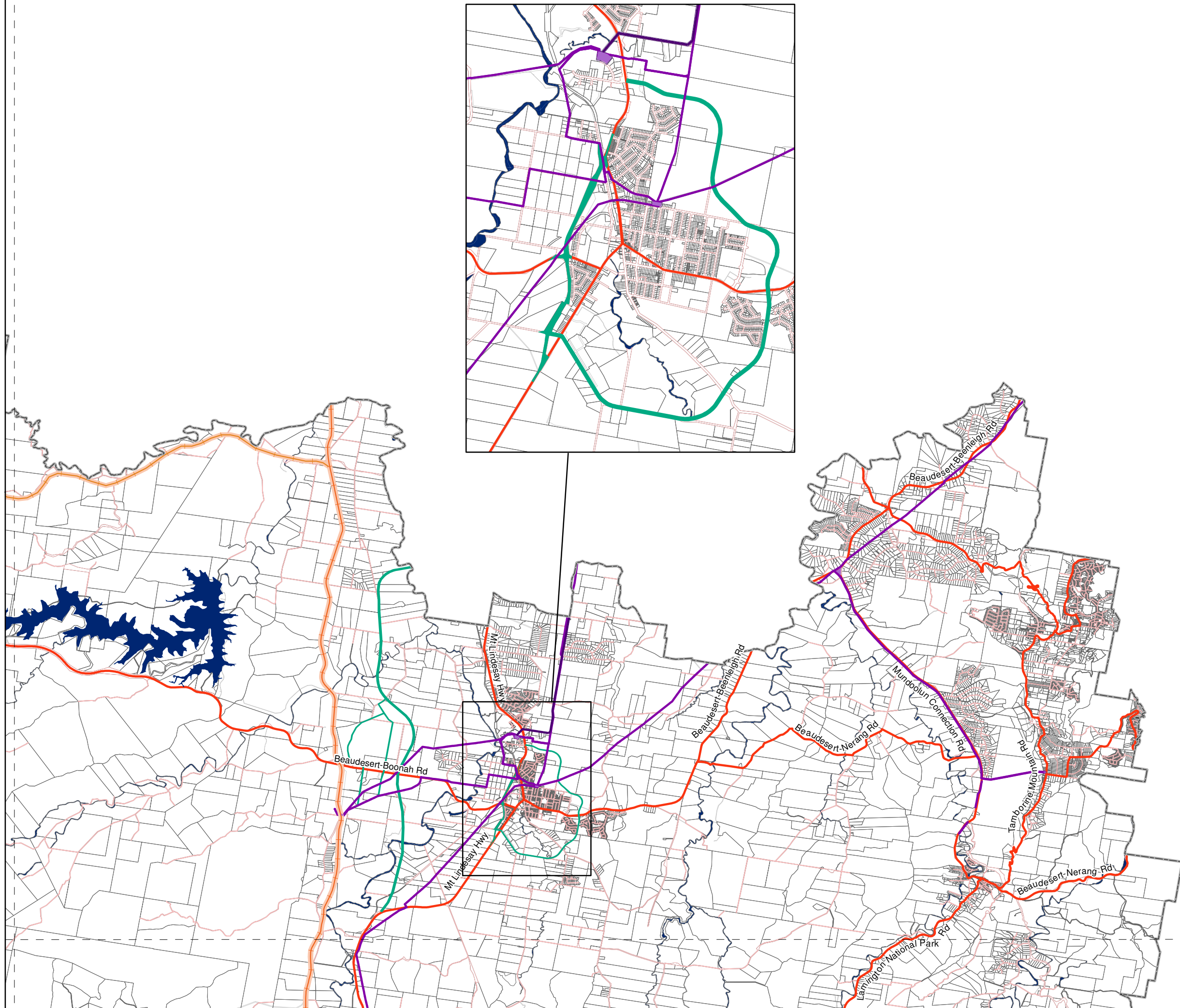
Datum: GDA 1994 MGA Zone 56

**Scenic Rim Planning Scheme
24 February 2023**

Approx Scale @ A3 1:150 000







SCENIC RIM
REGIONAL COUNCIL




Scenic Rim Planning Scheme Overlay Map OM-09-B.3 Regional Infrastructure Overlay

-Major Electricity, Roads & Rail Infrastructure-




Major Electricity Infrastructure






-  110kV Transmission Line
-  33kV Transmission Line
-  Electricity Substation
-  Major Electricity Infrastructure Buffer Area

Future Roads

-  Road Investigation Corridor

Rail Network

-  Existing Rail Network
-  Future Rail Network
-  Rail Buffer Area

-  State-controlled Roads
-  Cadastral Boundary
-  Waterway or Waterbody
-  Road Reserve
-  Local Government Area Boundary

Disclaimer:
While every care is taken to ensure the accuracy of this product and the Data, Scenic Rim Regional Council, Seqwater and the State of Queensland make no representations or warranties about its accuracy, reliability, completeness or suitability for any particular purpose and disclaims all responsibility and all liability (including without limitation, liability in negligence) for all expenses, losses, damages (including indirect or consequential damage) and costs relating to any use of the Data or information or material contained within it for any reason. The Data must not be used for direct marketing or used in breach of privacy laws.
Crown and Council Copyright Reserved.

Base material provided and reproduced with the permission of the State of Queensland and Seqwater

Digital Cadastral Database December 2019

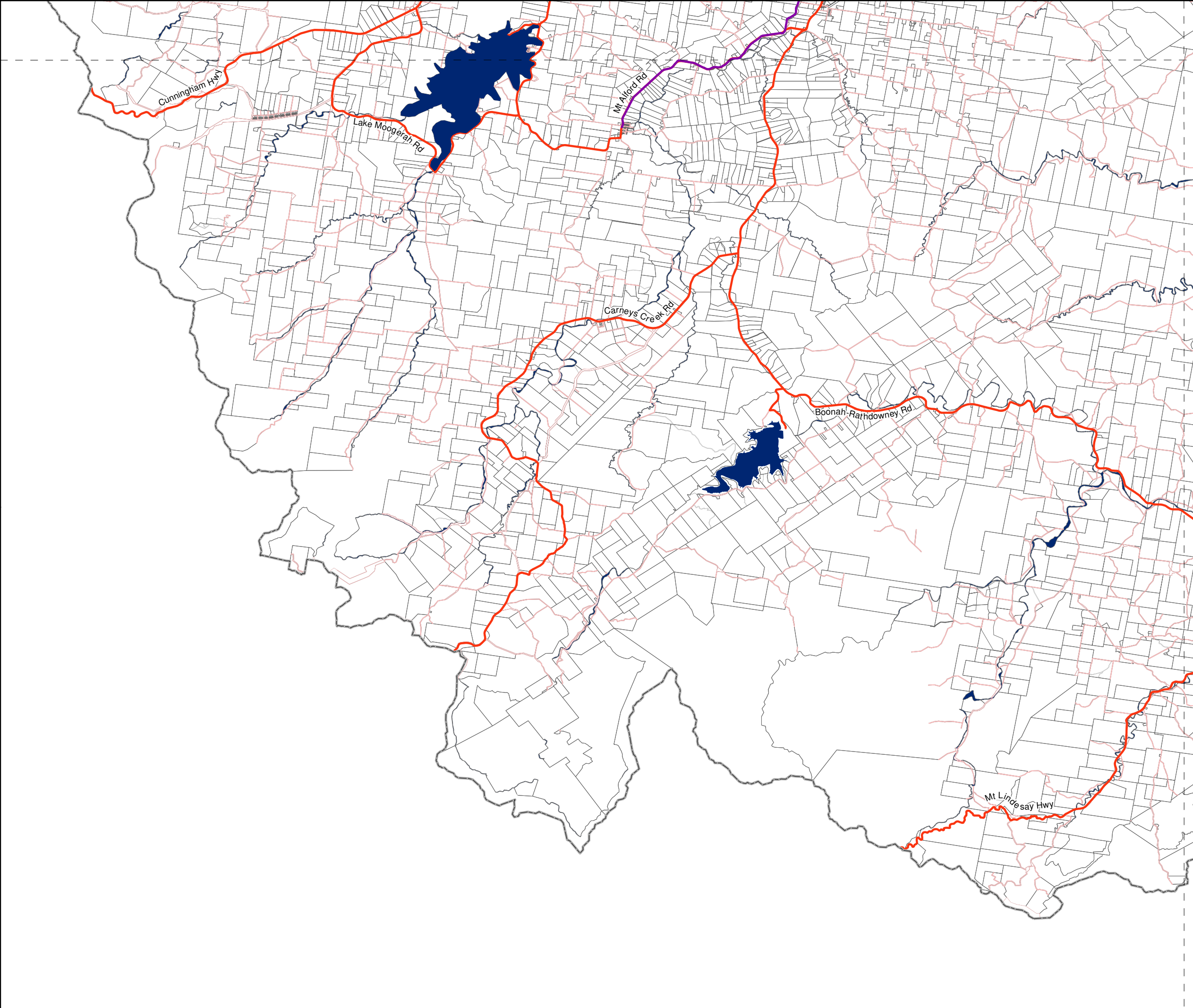
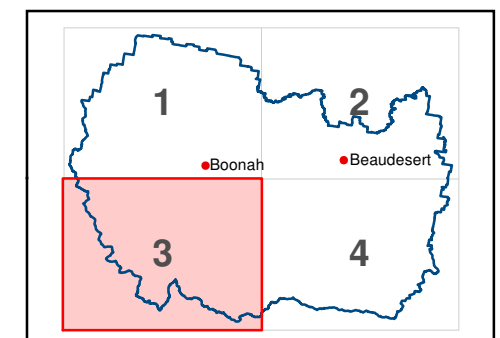
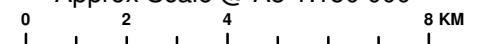
© State of Queensland

© Scenic Rim Regional Council

Datum: GDA 1994 MGA Zone 56














**Scenic Rim Planning Scheme
24 February 2023**

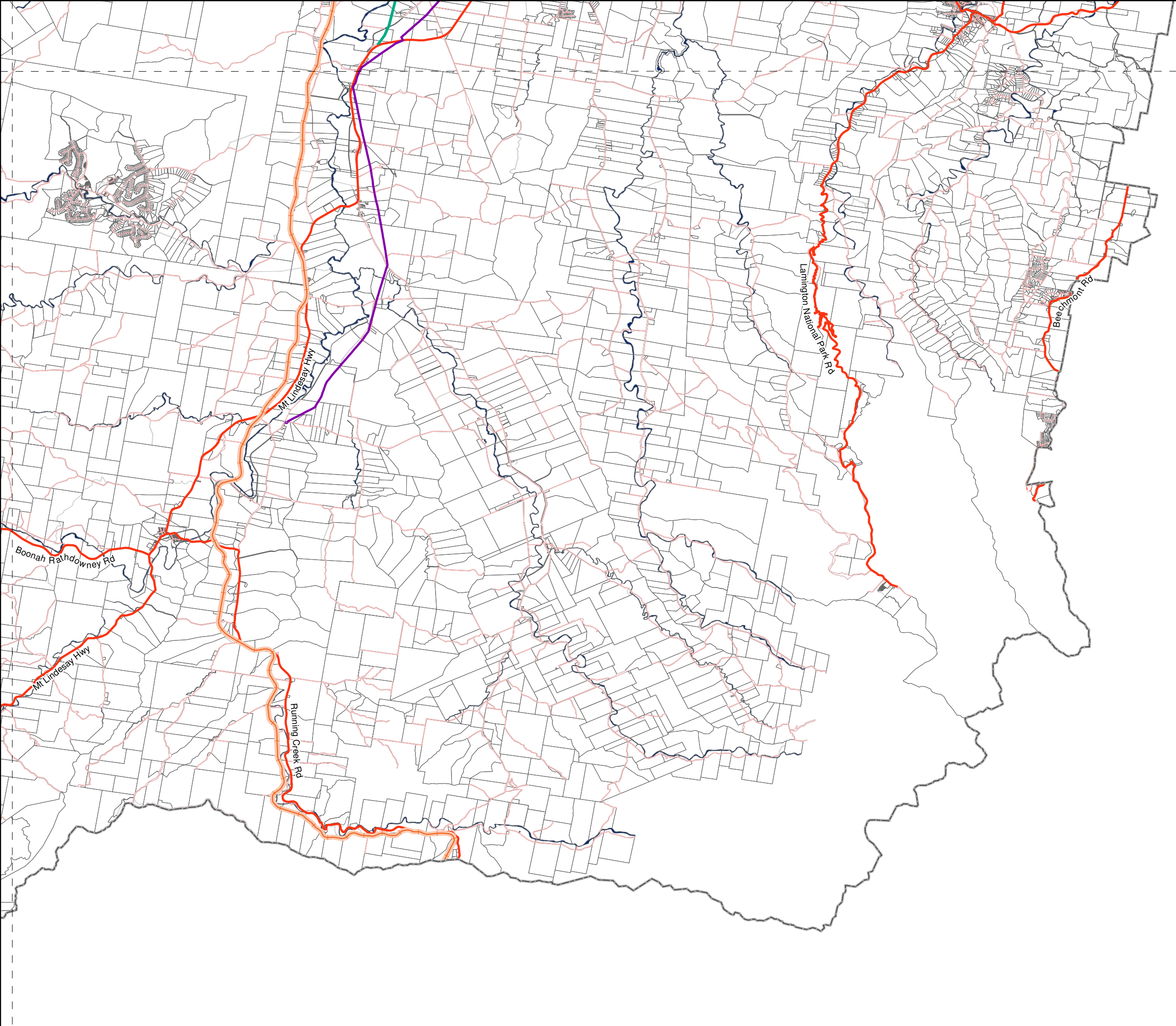
Approx Scale @ A3 1:150 000



Scenic Rim Planning Scheme Overlay Map OM-09-B.4 Regional Infrastructure Overlay

-Major Electricity, Roads & Rail Infrastructure-

- Major Electricity Infrastructure**
-  110kV Transmission Line
 -  33kV Transmission Line
 -  Electricity Substation
 -  Major Electricity Infrastructure Buffer Area
- Future Roads**
-  Road Investigation Corridor
- Rail Network**
-  Existing Rail Network
 -  Future Rail Network
 -  Rail Buffer Area
-  State-controlled Roads
 -  Cadastral Boundary
 -  Waterway or Waterbody
 -  Road Reserve
 -  Local Government Area Boundary

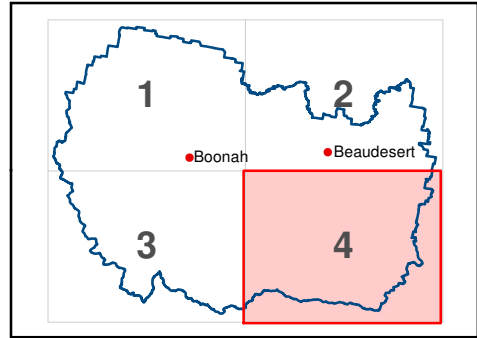



Disclaimer:
While every care is taken to ensure the accuracy of this product and the Data, Scenic Rim Regional Council, Seqwater and the State of Queensland make no representations or warranties about its accuracy, reliability, completeness or suitability for any particular purpose and disclaims all responsibility and all liability (including without limitation, liability in negligence) for all expenses, losses, damages (including indirect or consequential damage) and costs relating to any use of the Data or information or material contained within it for any reason. The Data must not be used for direct marketing or used in breach of privacy laws.
Crown and Council Copyright Reserved.

Base material provided and reproduced with the permission of the State of Queensland and Seqwater
Digital Cadastral Database December 2019
© State of Queensland
© Scenic Rim Regional Council
Datum: GDA 1994 MGA Zone 56








**Scenic Rim Planning Scheme
24 February 2023**

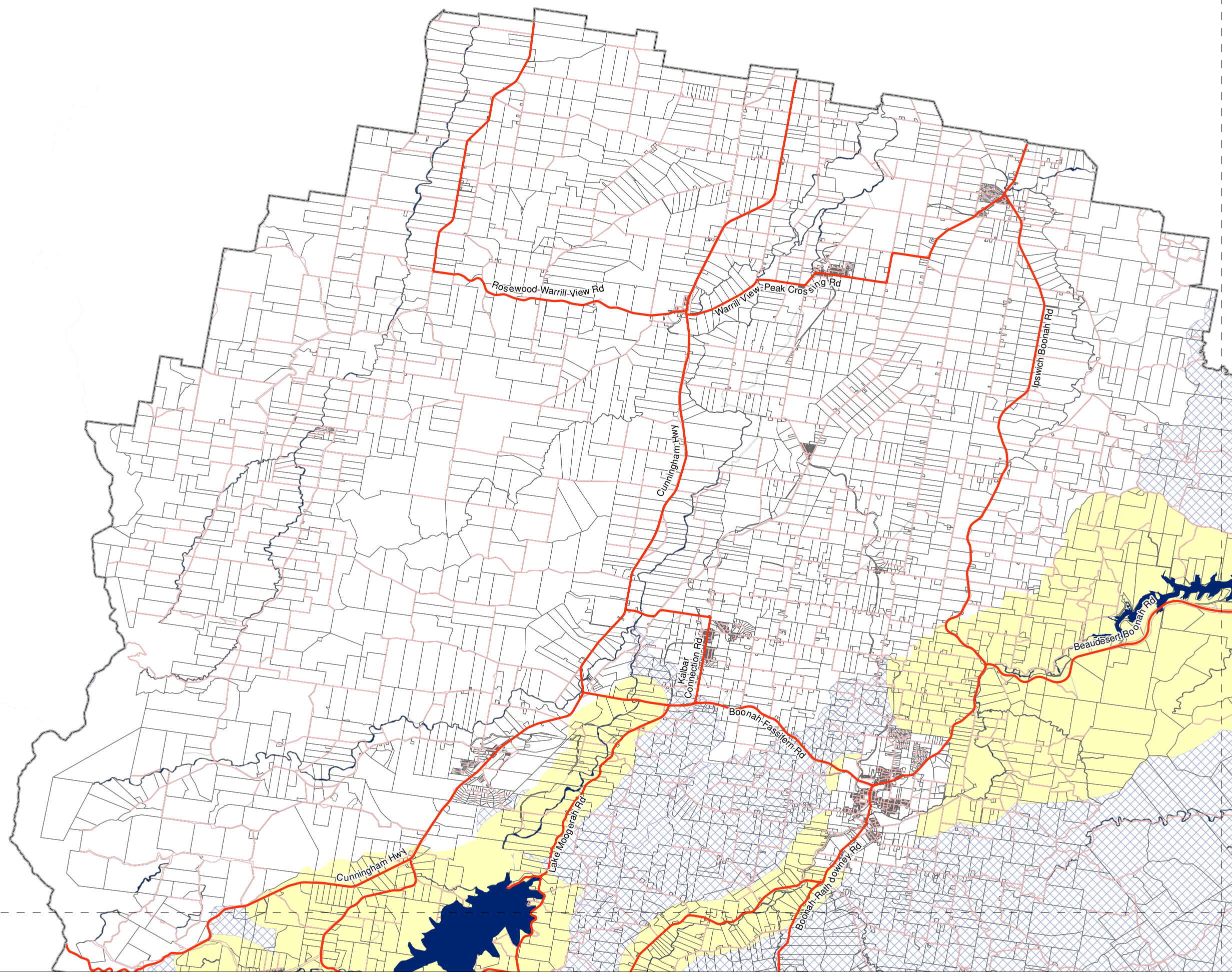
Approx Scale @ A3 1:150 000



Scenic Rim Planning Scheme Overlay Map OM-10-A.1

Water Resource Catchments Overlay -Catchment Area-

-  Water Resource Catchment Area
-  Water Supply Buffer Area
-  Cadastral Boundary
-  Waterway or Waterbody
-  State-controlled Roads
-  Road Reserve
-  Local Government Area Boundary

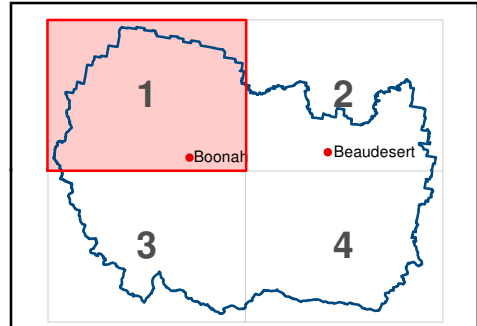


Disclaimer:
While every care is taken to ensure the accuracy of this product and the Data, Scenic Rim Regional Council, Seqwater and the State of Queensland make no representations or warranties about its accuracy, reliability, completeness or suitability for any particular purpose and disclaims all responsibility and all liability (including without limitation, liability in negligence) for all expenses, losses, damages (including indirect or consequential damage) and costs relating to any use of the Data or information or material contained within it for any reason. The Data must not be used for direct marketing or used in breach of privacy laws.
Crown and Council Copyright Reserved.

Base material provided and reproduced with the permission of the State of Queensland and Seqwater
Digital Cadastral Database December 2019
© State of Queensland
© Scenic Rim Regional Council

Datum: GDA 1994 MGA Zone 56
**Scenic Rim Planning Scheme
24 February 2023**

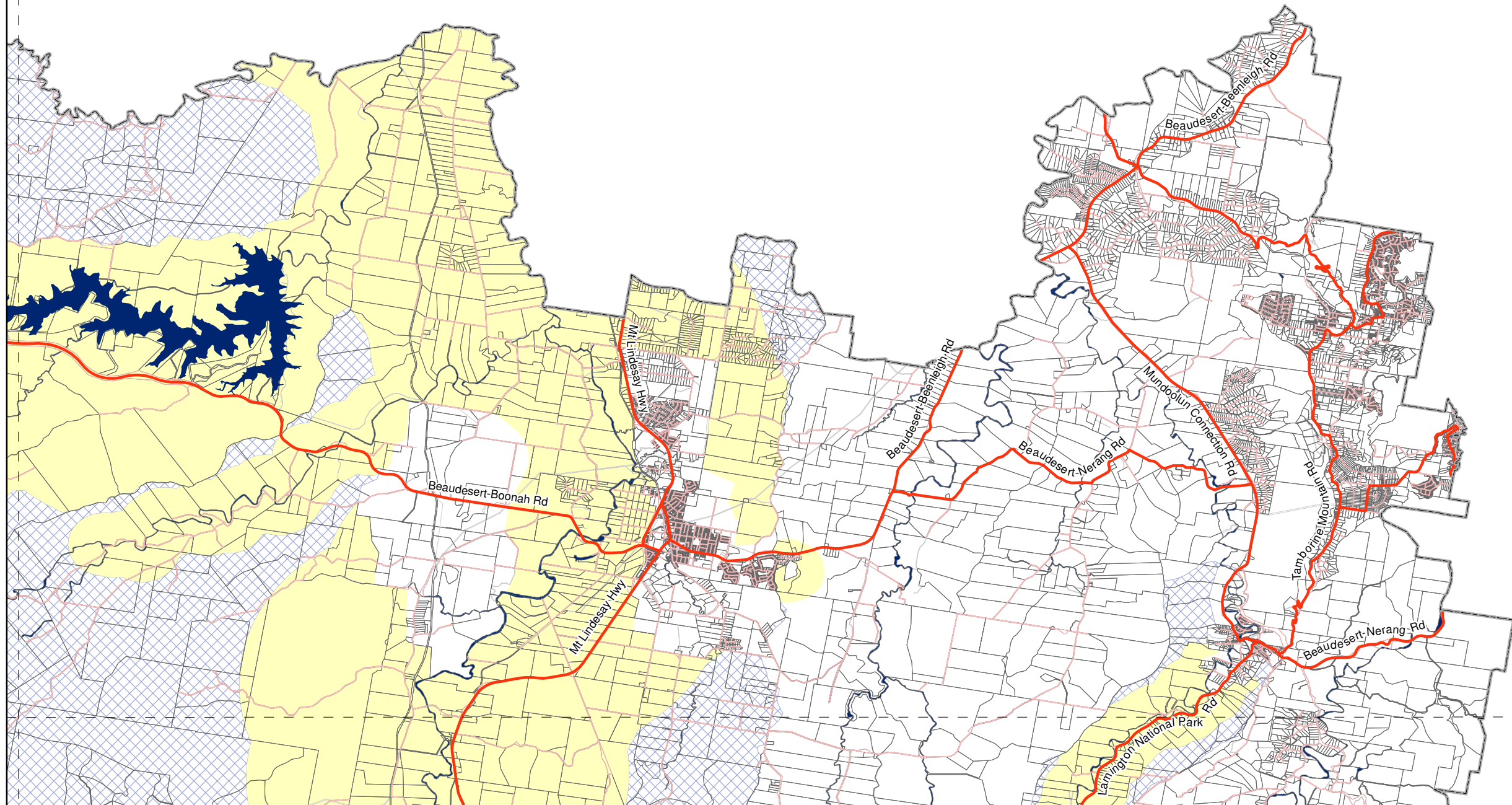
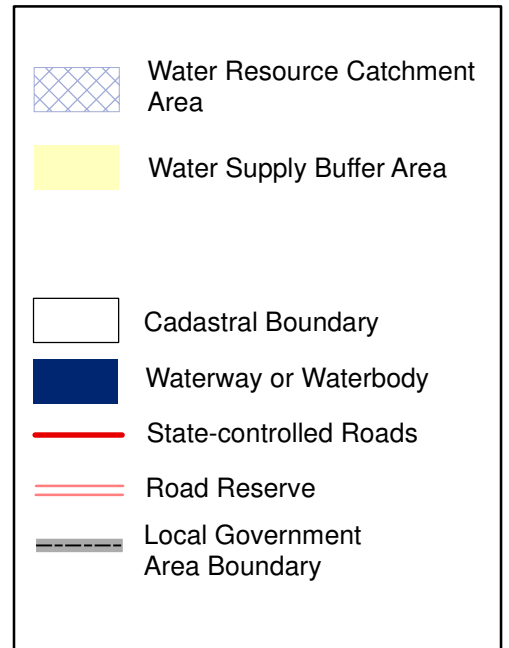
Approx Scale @ A3 1:150 000
0 2 4 8 KM



SCENIC RIM
REGIONAL COUNCIL

Scenic Rim Planning Scheme Overlay Map OM-10-A.2

Water Resource Catchments Overlay -Catchment Area-



Disclaimer:
While every care is taken to ensure the accuracy of this product and the Data, Scenic Rim Regional Council, Seqwater and the State of Queensland make no representations or warranties about its accuracy, reliability, completeness or suitability for any particular purpose and disclaims all responsibility and all liability (including without limitation, liability in negligence) for all expenses, losses, damages (including indirect or consequential damage) and costs relating to any use of the Data or information or material contained within it for any reason. The Data must not be used for direct marketing or used in breach of privacy laws.
Crown and Council Copyright Reserved.

Base material provided and reproduced with the permission of the State of Queensland and Seqwater

Digital Cadastral Database December 2019

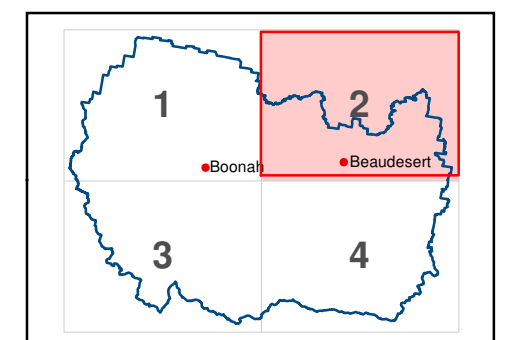
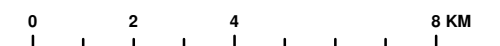
© State of Queensland

© Scenic Rim Regional Council

Datum: GDA 1994 MGA Zone 56

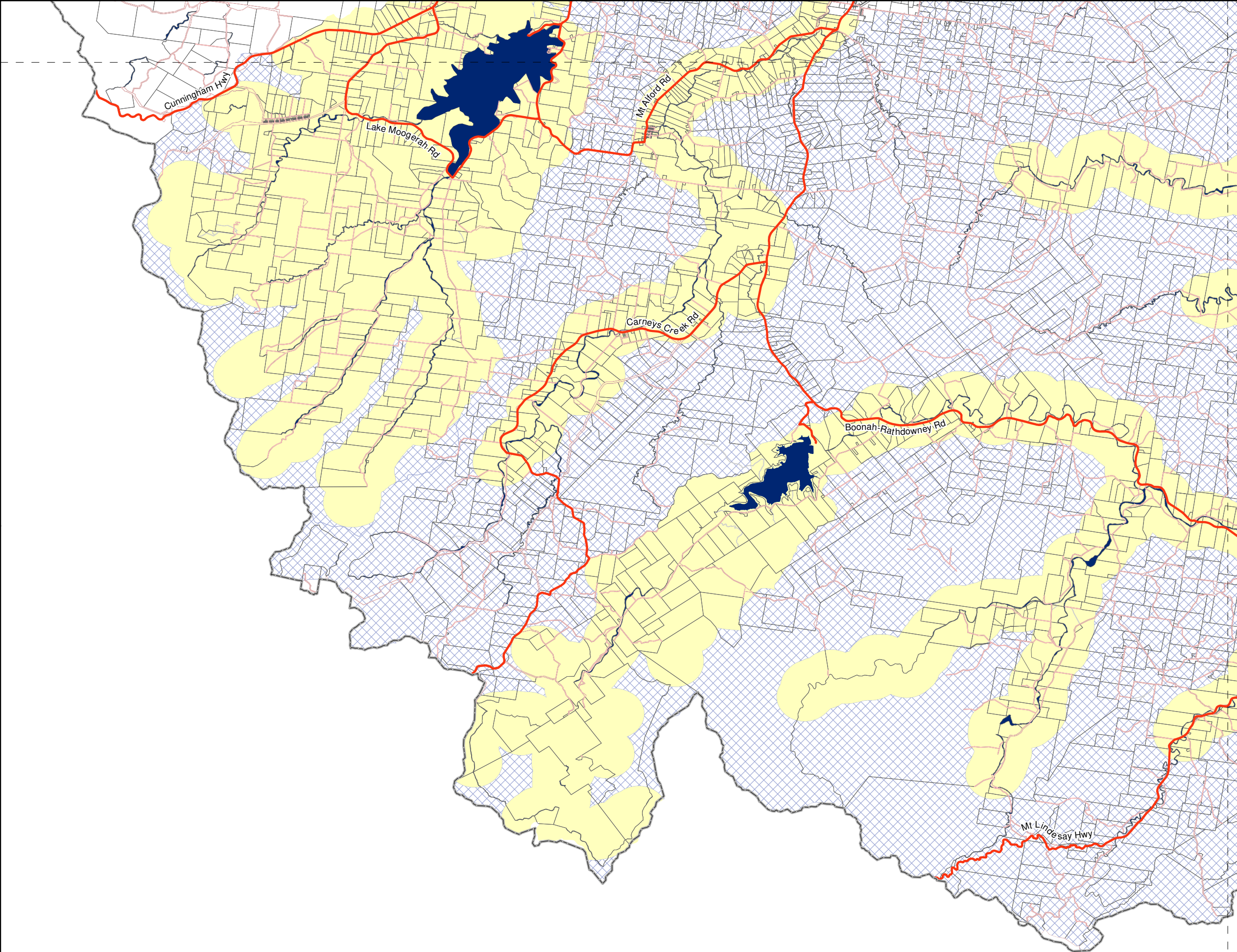
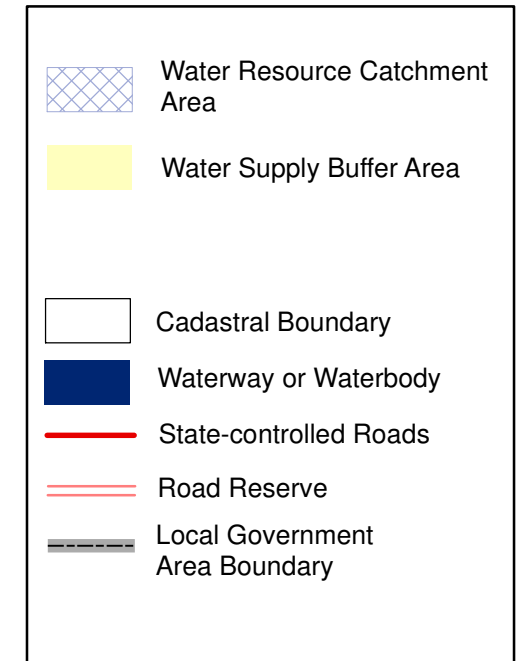
**Scenic Rim Planning Scheme
24 February 2023**

Approx Scale @ A3 1:150 000



**Scenic Rim Planning Scheme
Overlay Map OM-10-A.3**

**Water Resource
Catchments Overlay
-Catchment Area-**

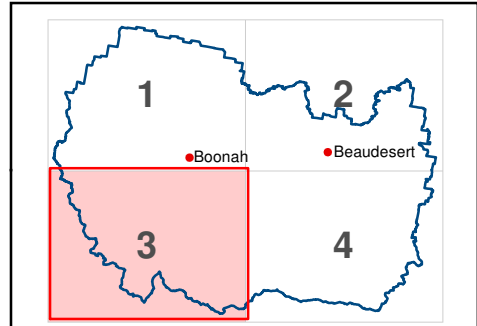
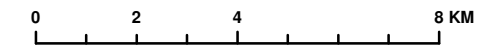


Disclaimer:
While every care is taken to ensure the accuracy of this product and the Data, Scenic Rim Regional Council, Seqwater and the State of Queensland make no representations or warranties about its accuracy, reliability, completeness or suitability for any particular purpose and disclaims all responsibility and all liability (including without limitation, liability in negligence) for all expenses, losses, damages (including indirect or consequential damage) and costs relating to any use of the Data or information or material contained within it for any reason. The Data must not be used for direct marketing or used in breach of privacy laws.
Crown and Council Copyright Reserved.

Base material provided and reproduced with the permission of the State of Queensland and Seqwater
Digital Cadastral Database December 2019
© State of Queensland
© Scenic Rim Regional Council
Datum: GDA 1994 MGA Zone 56








**Scenic Rim Planning Scheme
24 February 2023**

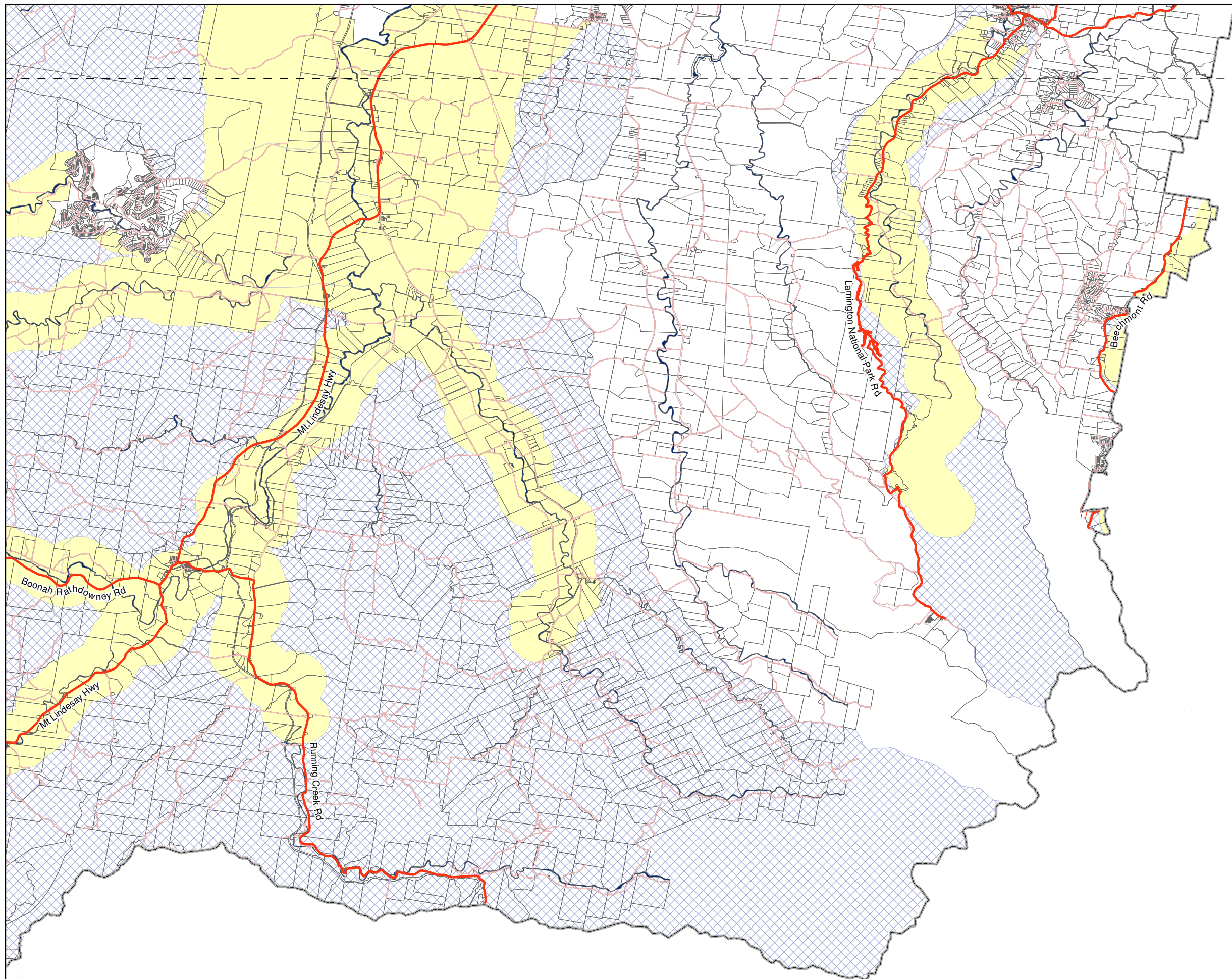
Approx Scale @ A3 1:150 000



**Scenic Rim Planning Scheme
Overlay Map OM-10-A.4**

**Water Resource
Catchments Overlay
-Catchment Area-**

-  Water Resource Catchment Area
-  Water Supply Buffer Area
-  Cadastral Boundary
-  Waterway or Waterbody
-  State-controlled Roads
-  Road Reserve
-  Local Government Area Boundary



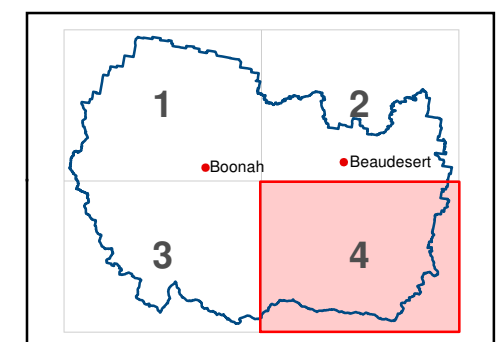

Disclaimer:
While every care is taken to ensure the accuracy of this product and the Data, Scenic Rim Regional Council, Seqwater and the State of Queensland make no representations or warranties about its accuracy, reliability, completeness or suitability for any particular purpose and disclaims all responsibility and all liability (including without limitation, liability in negligence) for all expenses, losses, damages (including indirect or consequential damage) and costs relating to any use of the Data or information or material contained within it for any reason. The Data must not be used for direct marketing or used in breach of privacy laws.
Crown and Council Copyright Reserved.

Base material provided and reproduced with the permission of the State of Queensland and Seqwater
Digital Cadastral Database December 2019
© State of Queensland
© Scenic Rim Regional Council

Datum: GDA 1994 MGA Zone 56

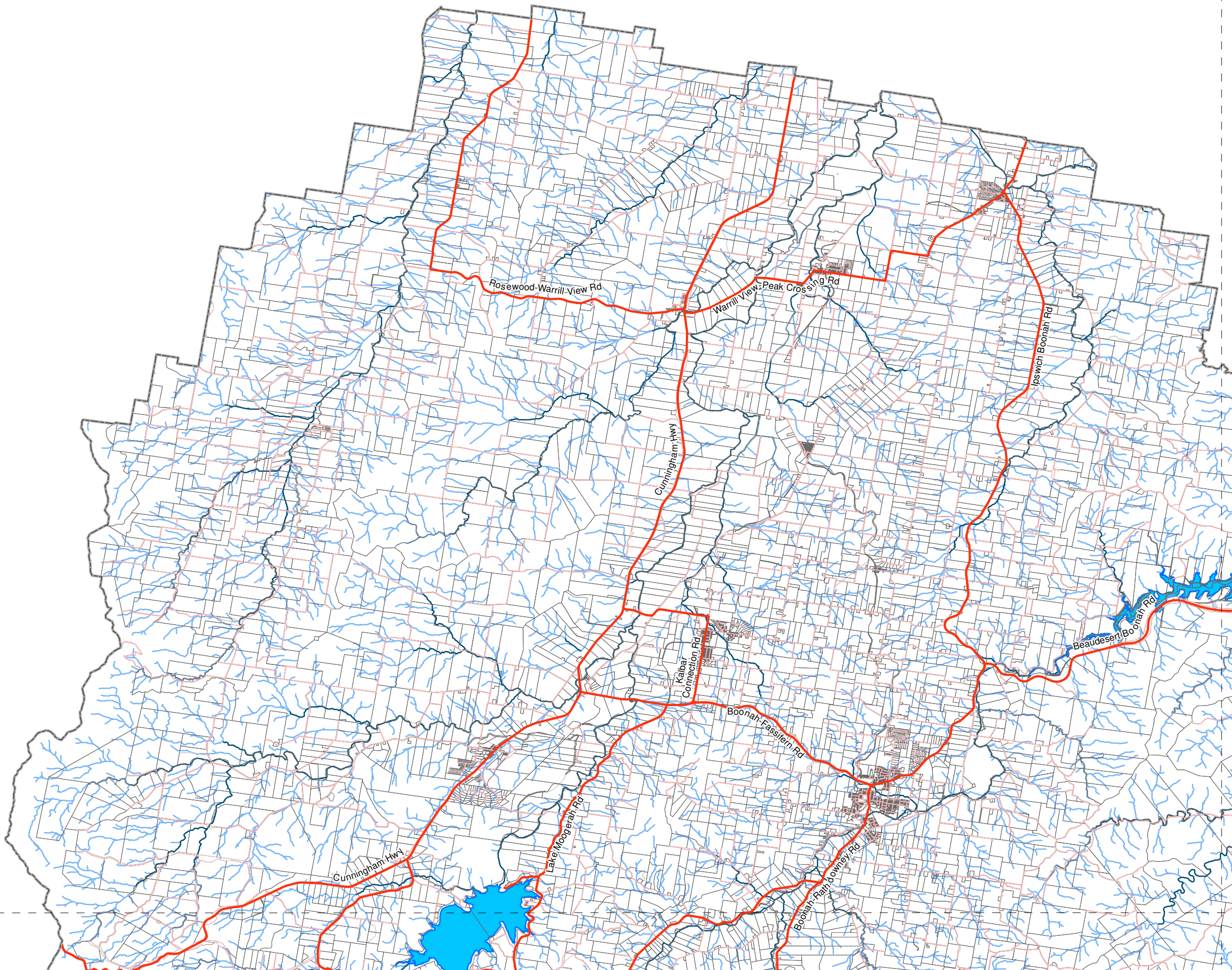
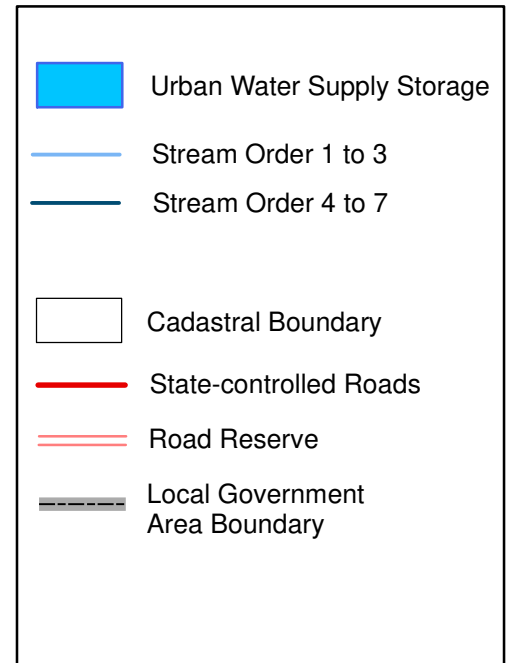
**Scenic Rim Planning Scheme
24 February 2023**

Approx Scale @ A3 1:150 000



Scenic Rim Planning Scheme Overlay Map OM-10-B.1

Water Resource Catchments Overlay -Streams and Dams-

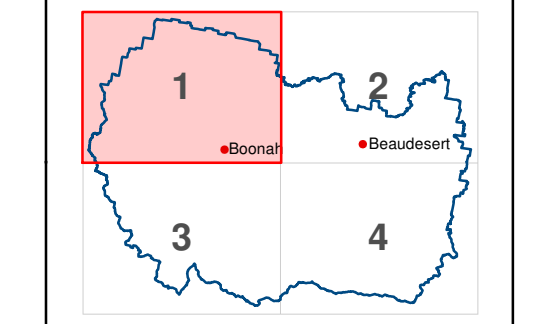



Disclaimer:
While every care is taken to ensure the accuracy of this product and the Data, Scenic Rim Regional Council, Seqwater and the State of Queensland make no representations or warranties about its accuracy, reliability, completeness or suitability for any particular purpose and disclaims all responsibility and all liability (including without limitation, liability in negligence) for all expenses, losses, damages (including indirect or consequential damage) and costs relating to any use of the Data or information or material contained within it for any reason. The Data must not be used for direct marketing or used in breach of privacy laws.
Crown and Council Copyright Reserved.

Base material provided and reproduced with the permission of the State of Queensland and Seqwater
Digital Cadastral Database December 2019
© State of Queensland
© Scenic Rim Regional Council

Datum: GDA 1994 MGA Zone 56
Scenic Rim Planning Scheme
24 February 2023

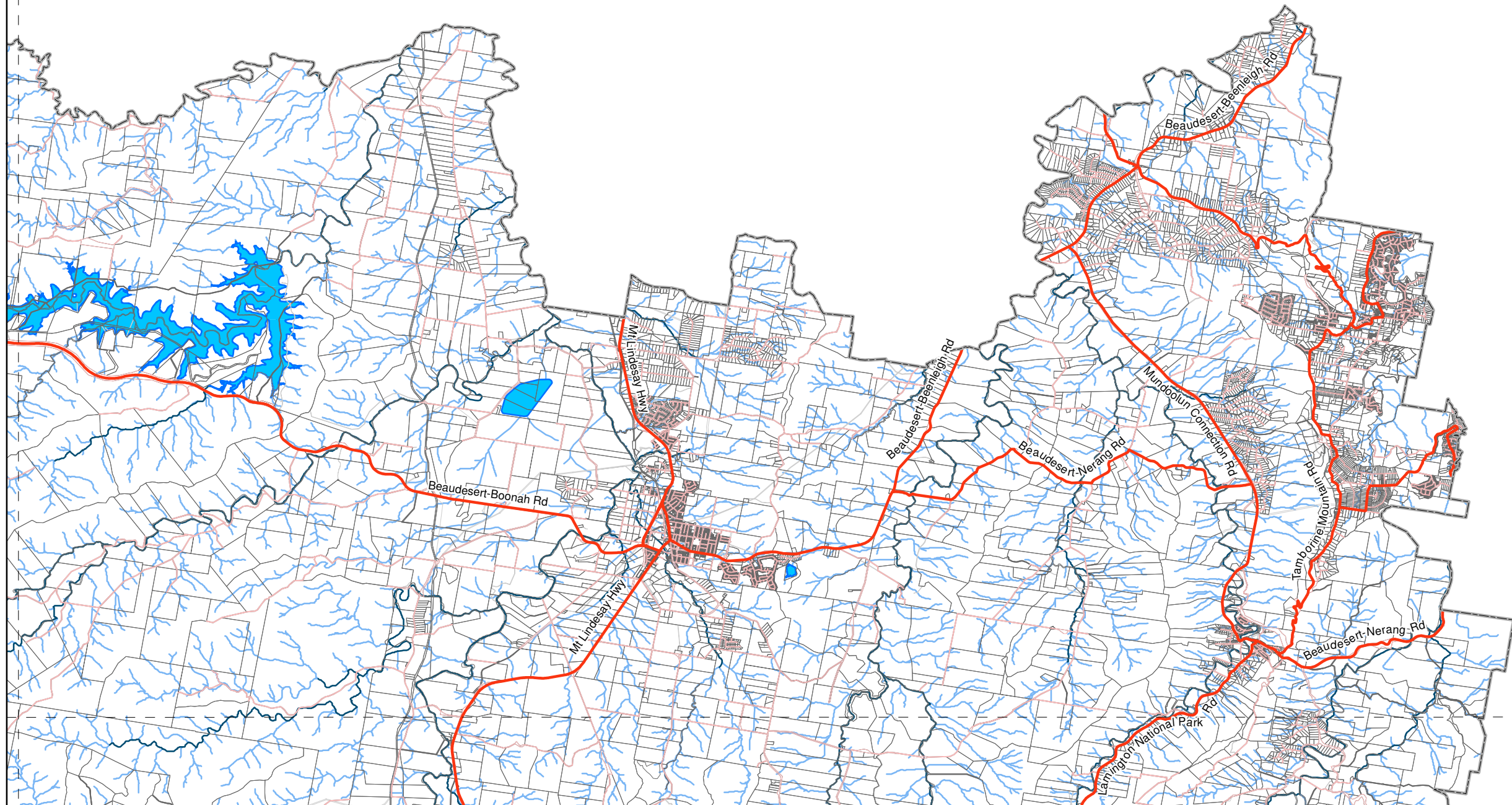
Approx Scale @ A3 1:150 000



Scenic Rim Planning Scheme Overlay Map OM-10-B.2

Water Resource Catchments Overlay -Streams and Dams-

- Urban Water Supply Storage
- Stream Order 1 to 3
- Stream Order 4 to 7
- Cadastral Boundary
- State-controlled Roads
- Road Reserve
- Local Government Area Boundary



Disclaimer:
While every care is taken to ensure the accuracy of this product and the Data, Scenic Rim Regional Council, Seqwater and the State of Queensland make no representations or warranties about its accuracy, reliability, completeness or suitability for any particular purpose and disclaims all responsibility and all liability (including without limitation, liability in negligence) for all expenses, losses, damages (including indirect or consequential damage) and costs relating to any use of the Data or information or material contained within it for any reason. The Data must not be used for direct marketing or used in breach of privacy laws.
Crown and Council Copyright Reserved.

Base material provided and reproduced with the permission of the State of Queensland and Seqwater

Digital Cadastral Database December 2019

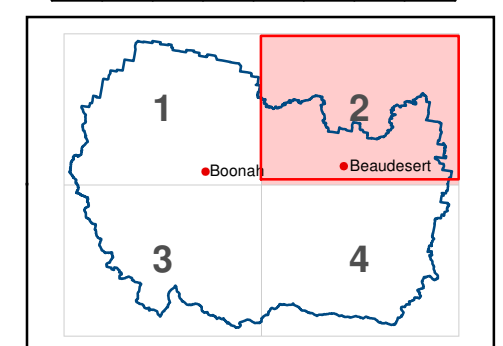

© State of Queensland

© Scenic Rim Regional Council

Datum: GDA 1994 MGA Zone 56








**Scenic Rim Planning Scheme
24 February 2023**

Approx Scale @ A3 1:150 000



**Scenic Rim Planning Scheme
Overlay Map OM-10-B.3**

**Water Resource
Catchments Overlay
-Streams and Dams-**

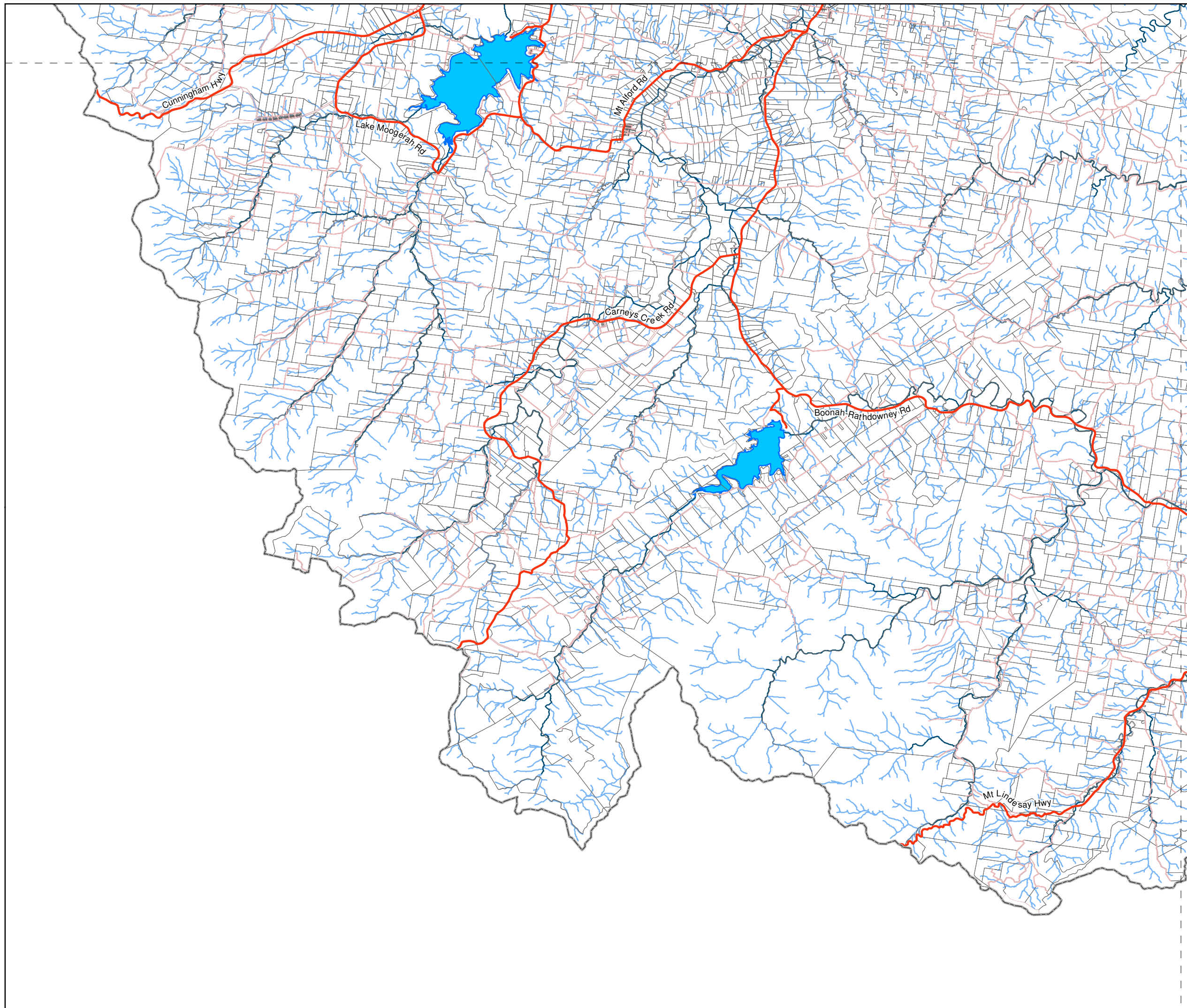
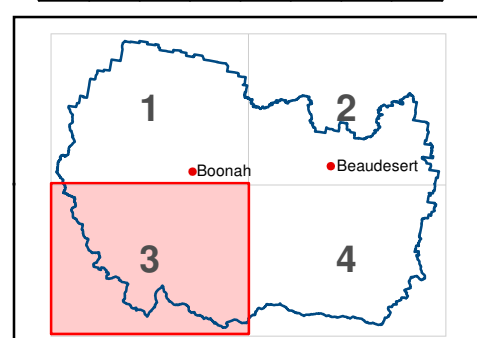

-  Urban Water Supply Storage
-  Stream Order 1 to 3
-  Stream Order 4 to 7
-  Cadastral Boundary
-  State-controlled Roads
-  Road Reserve
-  Local Government Area Boundary

Disclaimer:
While every care is taken to ensure the accuracy of this product and the Data, Scenic Rim Regional Council, Seqwater and the State of Queensland make no representations or warranties about its accuracy, reliability, completeness or suitability for any particular purpose and disclaims all responsibility and all liability (including without limitation, liability in negligence) for all expenses, losses, damages (including indirect or consequential damage) and costs relating to any use of the Data or information or material contained within it for any reason. The Data must not be used for direct marketing or used in breach of privacy laws.
Crown and Council Copyright Reserved.

Base material provided and reproduced with the permission of the State of Queensland and Seqwater
Digital Cadastral Database December 2019
© State of Queensland
© Scenic Rim Regional Council
Datum: GDA 1994 MGA Zone 56

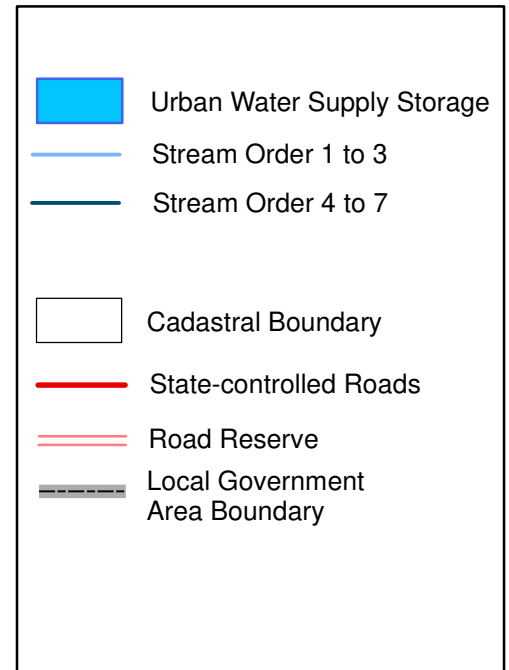
**Scenic Rim Planning Scheme
24 February 2023**

Approx Scale @ A3 1:150 000



Scenic Rim Planning Scheme Overlay Map OM-10-B.4

Water Resource Catchments Overlay -Streams and Dams-



Disclaimer:
While every care is taken to ensure the accuracy of this product and the Data, Scenic Rim Regional Council, Seqwater and the State of Queensland make no representations or warranties about its accuracy, reliability, completeness or suitability for any particular purpose and disclaims all responsibility and all liability (including without limitation, liability in negligence) for all expenses, losses, damages (including indirect or consequential damage) and costs relating to any use of the Data or information or material contained within it for any reason. The Data must not be used for direct marketing or used in breach of privacy laws.
Crown and Council Copyright Reserved.

Base material provided and reproduced with the permission of the State of Queensland and Seqwater

Digital Cadastral Database December 2019

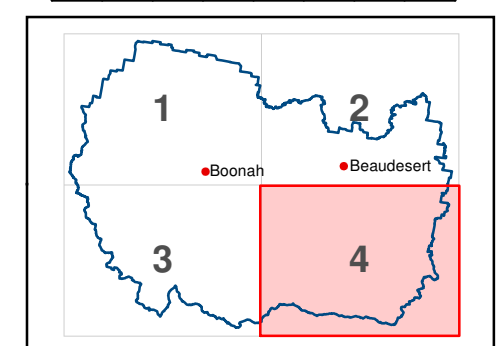
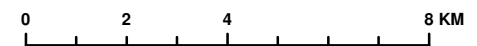
© State of Queensland

© Scenic Rim Regional Council

Datum: GDA 1994 MGA Zone 56

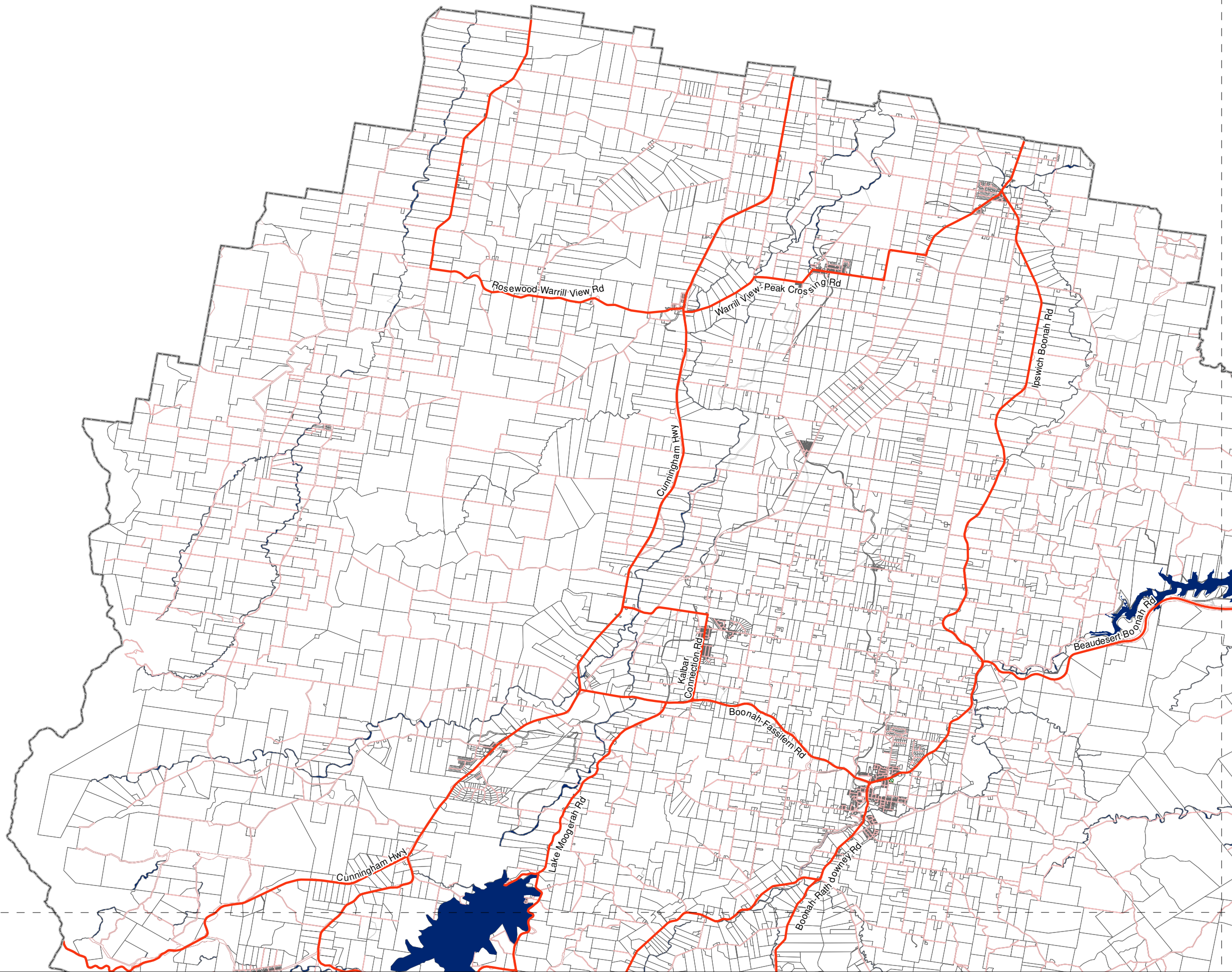
**Scenic Rim Planning Scheme
24 February 2023**







Approx Scale @ A3 1:150 000



SCENIC RIM
REGIONAL COUNCIL

Scenic Rim Planning Scheme Overlay Map OM-11.1 Master Plan Areas Overlay



-  Master Plan Areas
-  Cadastral Boundary
-  Waterway or Waterbody
-  State-controlled Roads
-  Road Reserve
-  Local Government Area Boundary

Disclaimer:
While every care is taken to ensure the accuracy of this product and the Data, Scenic Rim Regional Council, Seqwater and the State of Queensland make no representations or warranties about its accuracy, reliability, completeness or suitability for any particular purpose and disclaims all responsibility and all liability (including without limitation, liability in negligence) for all expenses, losses, damages (including indirect or consequential damage) and costs relating to any use of the Data or information or material contained within it for any reason. The Data must not be used for direct marketing or used in breach of privacy laws.
Crown and Council Copyright Reserved.

Base material provided and reproduced with the permission of the State of Queensland and Seqwater

Digital Cadastral Database December 2019

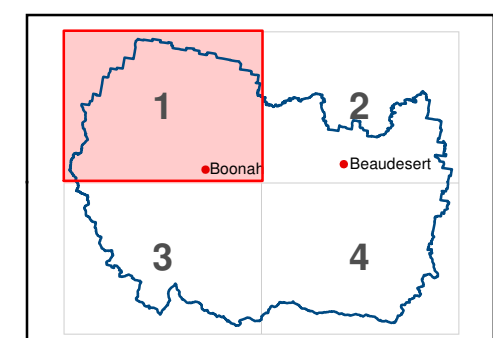
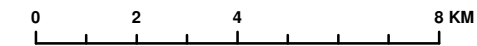
© State of Queensland

© Scenic Rim Regional Council







Datum: GDA 1994 MGA Zone 56

**Scenic Rim Planning Scheme
24 February 2023**

Approx Scale @ A3 1:150 000



Scenic Rim Planning Scheme Overlay Map OM-11.2 Master Plan Areas Overlay

-  Master Plan Areas
-  Cadastral Boundary
-  Waterway or Waterbody
-  State-controlled Roads
-  Road Reserve
-  Local Government Area Boundary

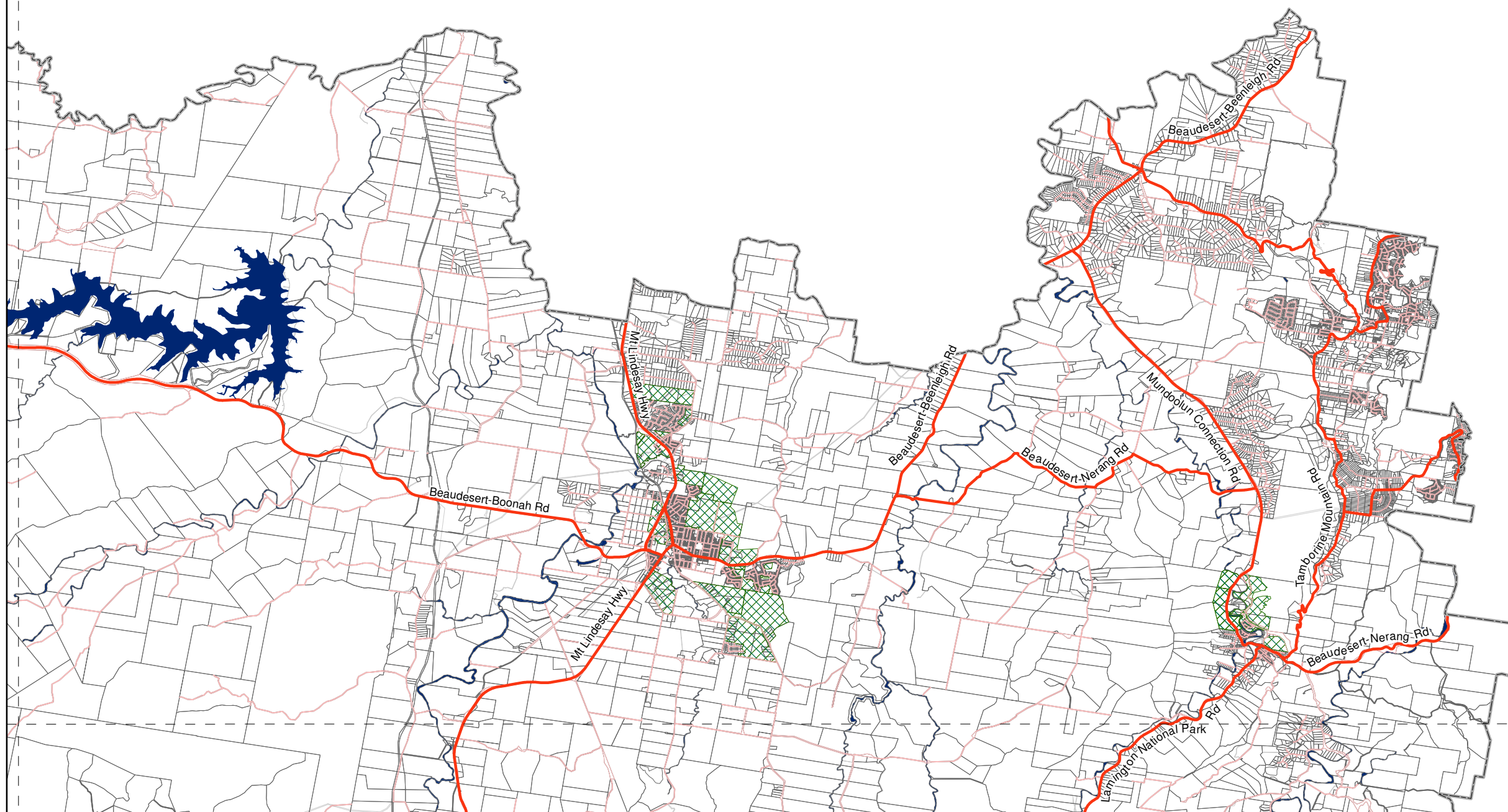
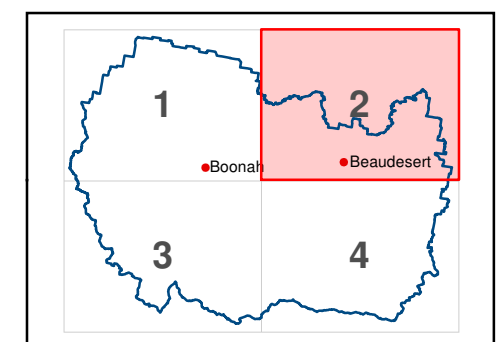

Disclaimer:
While every care is taken to ensure the accuracy of this product and the Data, Scenic Rim Regional Council, Seqwater and the State of Queensland make no representations or warranties about its accuracy, reliability, completeness or suitability for any particular purpose and disclaims all responsibility and all liability (including without limitation, liability in negligence) for all expenses, losses, damages (including indirect or consequential damage) and costs relating to any use of the Data or information or material contained within it for any reason. The Data must not be used for direct marketing or used in breach of privacy laws.
Crown and Council Copyright Reserved.

Base material provided and reproduced with the permission of the State of Queensland and Seqwater
Digital Cadastral Database December 2019
© State of Queensland
© Scenic Rim Regional Council

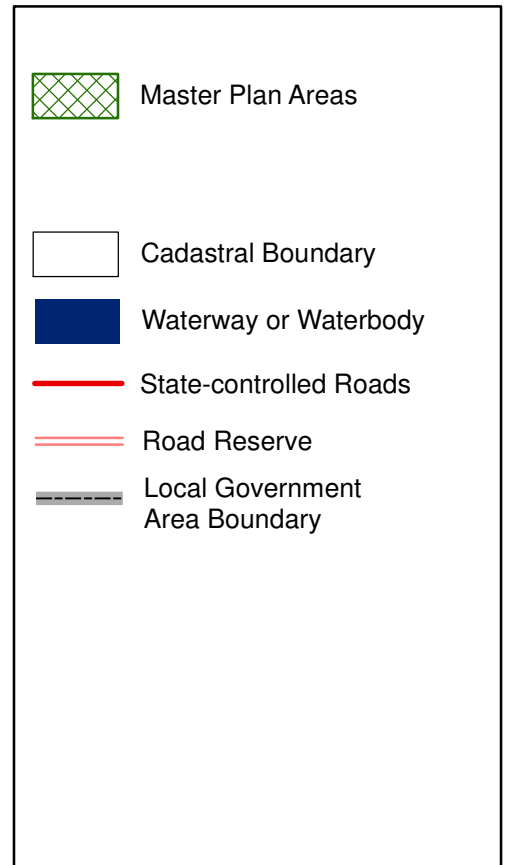
Datum: GDA 1994 MGA Zone 56

Scenic Rim Planning Scheme 24 February 2023

Approx Scale @ A3 1:150 000



Scenic Rim Planning Scheme Overlay Map OM-11.3 Master Plan Areas Overlay



Disclaimer:
While every care is taken to ensure the accuracy of this product and the Data, Scenic Rim Regional Council, Seqwater and the State of Queensland make no representations or warranties about its accuracy, reliability, completeness or suitability for any particular purpose and disclaims all responsibility and all liability (including without limitation, liability in negligence) for all expenses, losses, damages (including indirect or consequential damage) and costs relating to any use of the Data or information or material contained within it for any reason. The Data must not be used for direct marketing or used in breach of privacy laws.
Crown and Council Copyright Reserved.

Base material provided and reproduced with the permission of the State of Queensland and Seqwater

Digital Cadastral Database December 2019

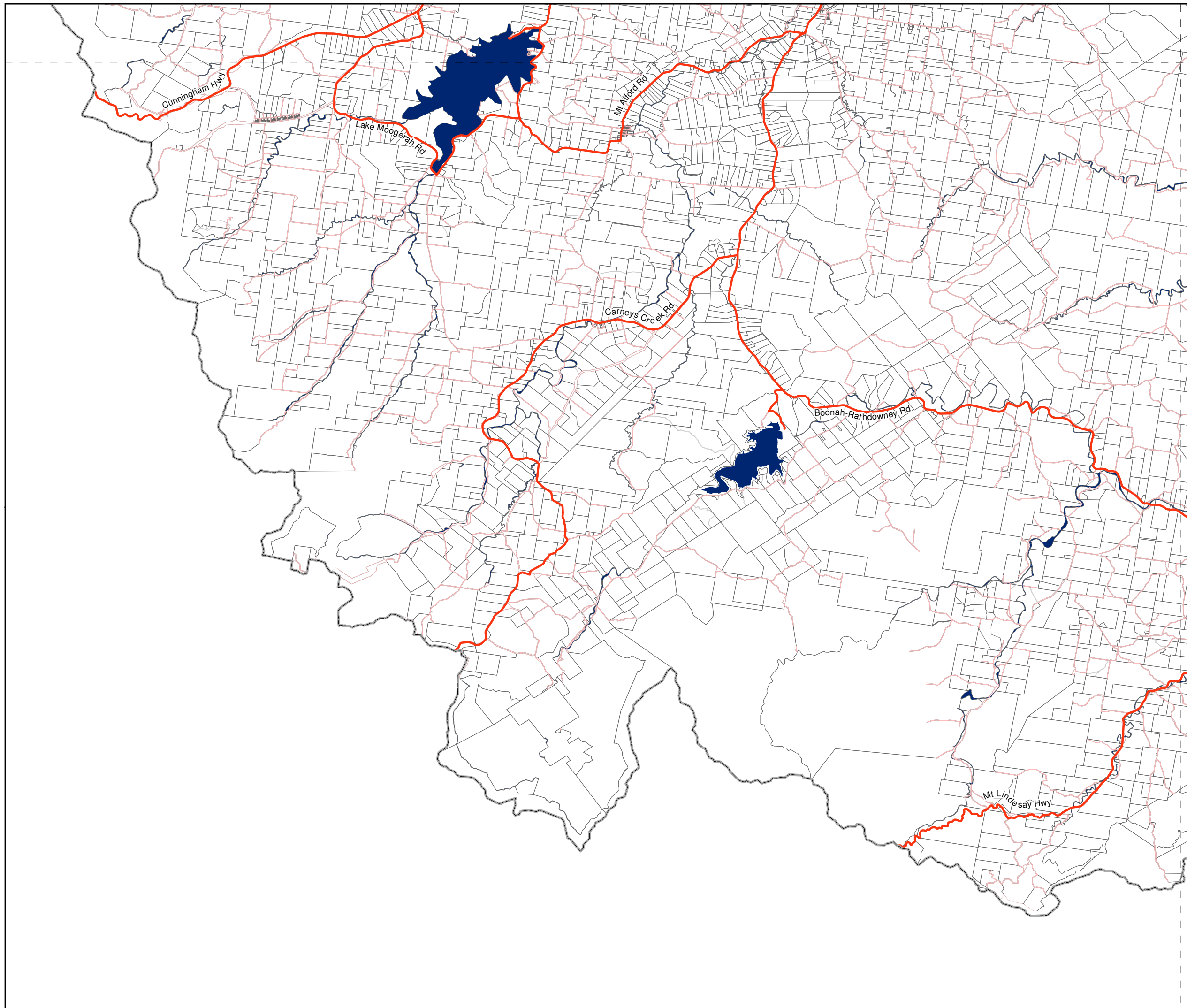
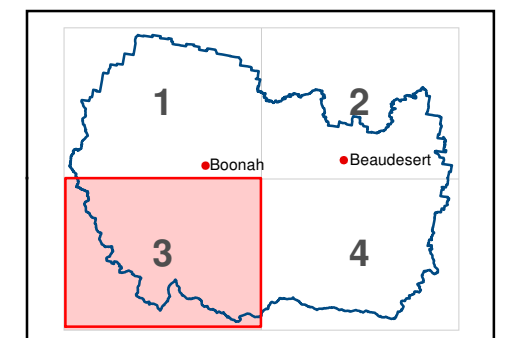

© State of Queensland

© Scenic Rim Regional Council

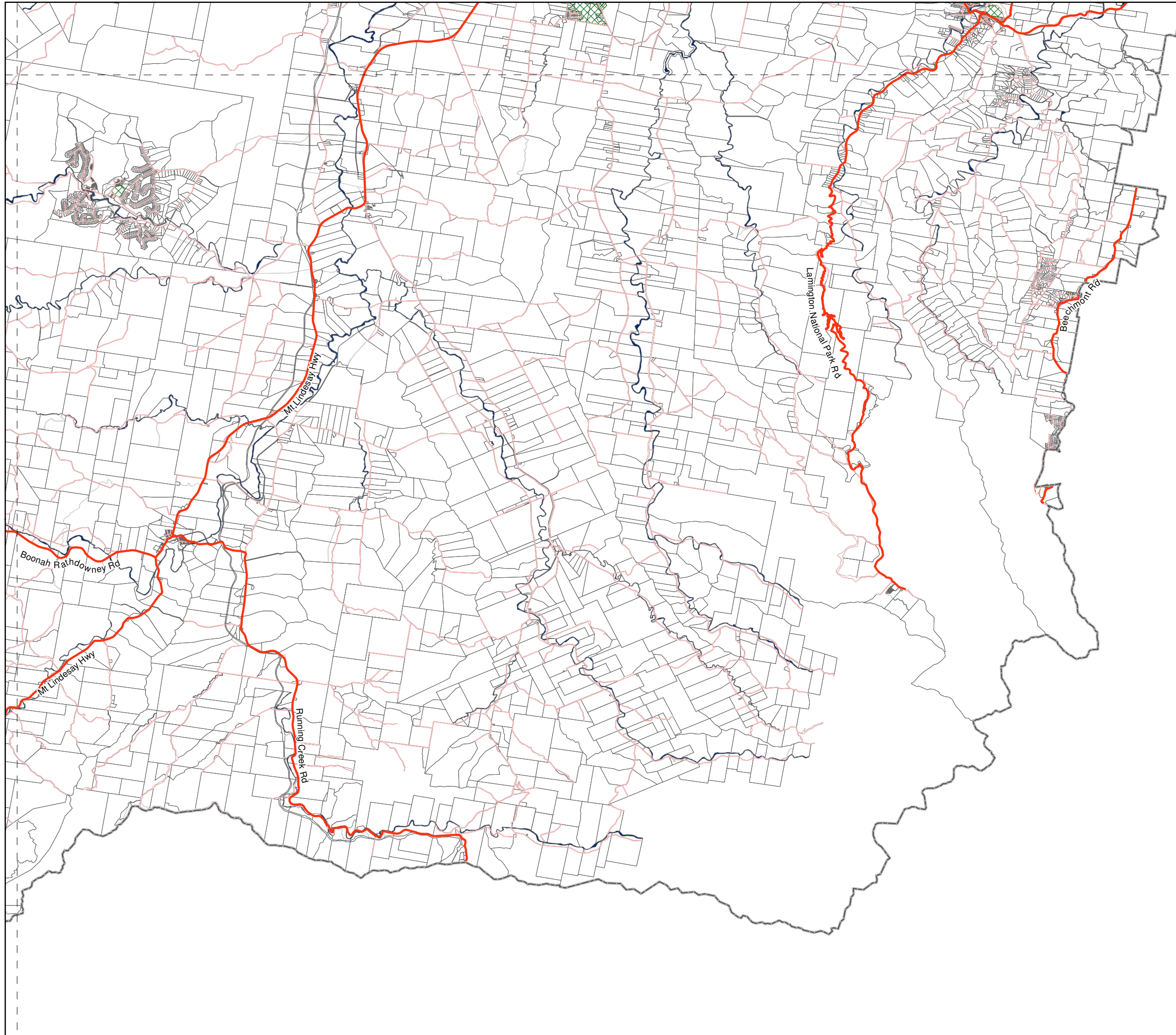
Datum: GDA 1994 MGA Zone 56







**Scenic Rim Planning Scheme
24 February 2023**

Approx Scale @ A3 1:150 000



Scenic Rim Planning Scheme Overlay Map OM-11.4 Master Plan Areas Overlay



-  Master Plan Areas
-  Cadastral Boundary
-  Waterway or Waterbody
-  State-controlled Roads
-  Road Reserve
-  Local Government Area Boundary

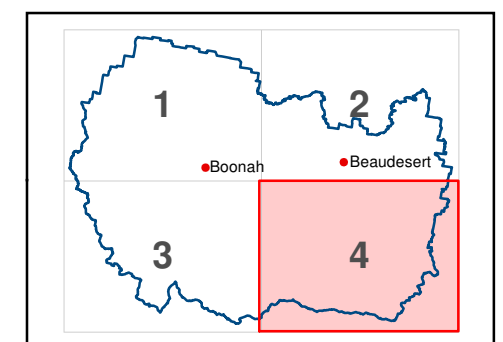

Disclaimer:
While every care is taken to ensure the accuracy of this product and the Data, Scenic Rim Regional Council, Seqwater and the State of Queensland make no representations or warranties about its accuracy, reliability, completeness or suitability for any particular purpose and disclaims all responsibility and all liability (including without limitation, liability in negligence) for all expenses, losses, damages (including indirect or consequential damage) and costs relating to any use of the Data or information or material contained within it for any reason. The Data must not be used for direct marketing or used in breach of privacy laws.
Crown and Council Copyright Reserved.

Base material provided and reproduced with the permission of the State of Queensland and Seqwater
Digital Cadastral Database December 2019
© State of Queensland
© Scenic Rim Regional Council

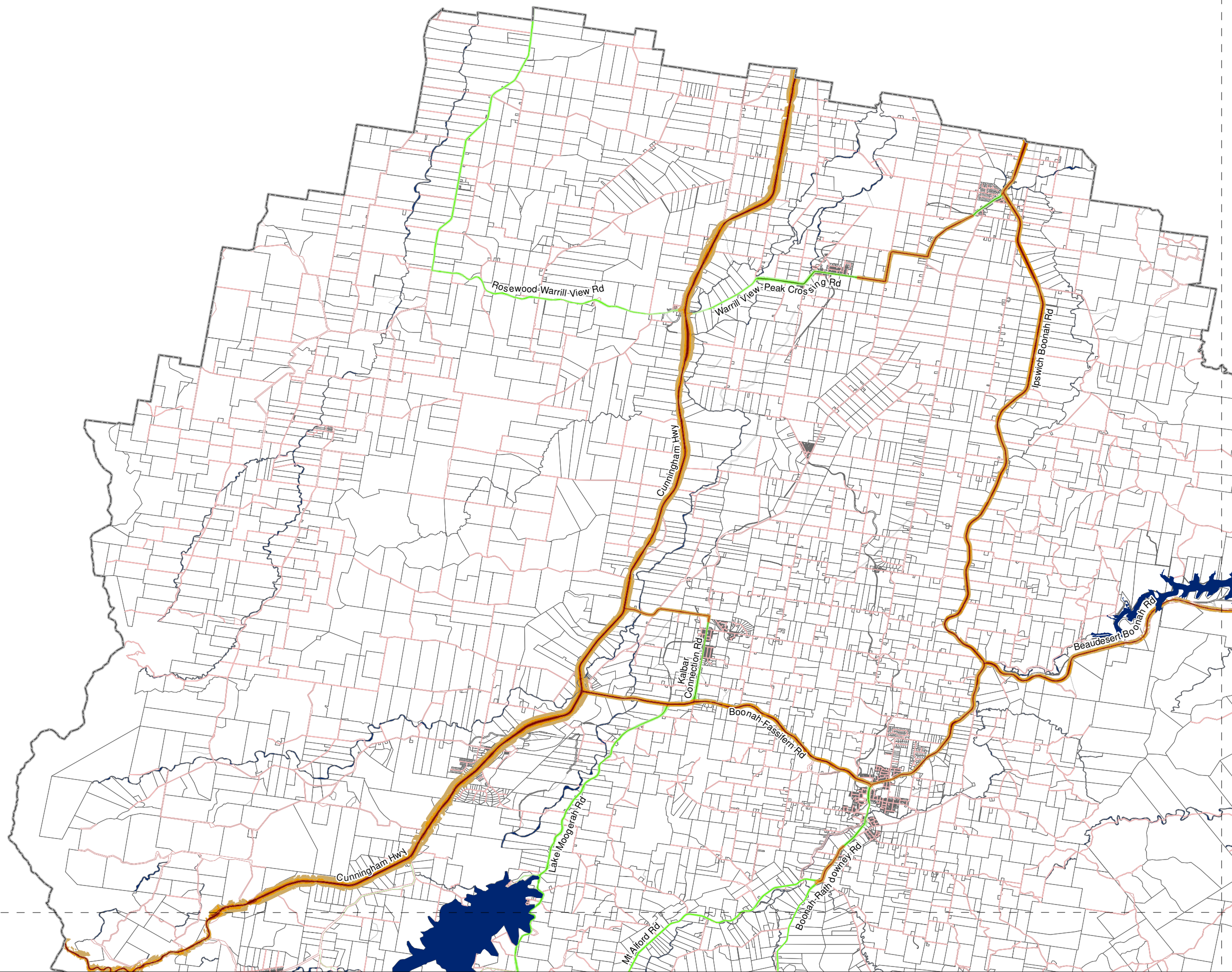
Datum: GDA 1994 MGA Zone 56

**Scenic Rim Planning Scheme
24 February 2023**

Approx Scale @ A3 1:150 000



Scenic Rim Planning Scheme Overlay Map OM-12.1 Transport Noise Corridor Overlay



Mandatory Area

- Category 1
- Category 2
- Category 3
- Category 4

Voluntary Area

- Category 1
- Category 2
- Category 3
- Category 4

Cadastral Boundary

Waterway or Waterbody

Road Reserve

Local Government Area Boundary

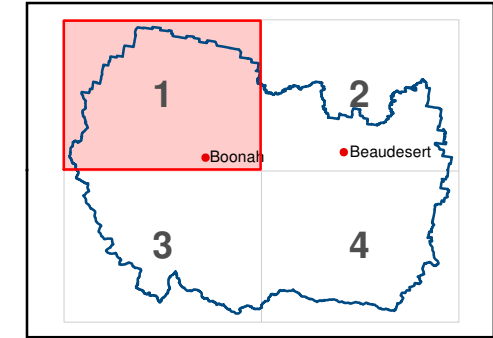
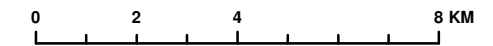
Disclaimer:
While every care is taken to ensure the accuracy of this product and the Data, Scenic Rim Regional Council, Seqwater and the State of Queensland make no representations or warranties about its accuracy, reliability, completeness or suitability for any particular purpose and disclaims all responsibility and all liability (including without limitation, liability in negligence) for all expenses, losses, damages (including indirect or consequential damage) and costs relating to any use of the Data or information or material contained within it for any reason. The Data must not be used for direct marketing or used in breach of privacy laws.
Crown and Council Copyright Reserved.

Base material provided and reproduced with the permission of the State of Queensland and Seqwater
Digital Cadastral Database December 2019
© State of Queensland
© Scenic Rim Regional Council

Datum: GDA 1994 MGA Zone 56

**Scenic Rim Planning Scheme
24 February 2023**

Approx Scale @ A3 1:150 000



Scenic Rim Planning Scheme Overlay Map OM-12.2 Transport Noise Corridor Overlay

Mandatory Area

- Category 1
- Category 2
- Category 3
- Category 4

Voluntary Area

- Category 1
- Category 2
- Category 3
- Category 4

Cadastral Boundary

Waterway or Waterbody

Road Reserve

Local Government Area Boundary

Disclaimer:
While every care is taken to ensure the accuracy of this product and the Data, Scenic Rim Regional Council, Seqwater and the State of Queensland make no representations or warranties about its accuracy, reliability, completeness or suitability for any particular purpose and disclaims all responsibility and all liability (including without limitation, liability in negligence) for all expenses, losses, damages (including indirect or consequential damage) and costs relating to any use of the Data or information or material contained within it for any reason. The Data must not be used for direct marketing or used in breach of privacy laws.
Crown and Council Copyright Reserved.

Base material provided and reproduced with the permission of the State of Queensland and Seqwater

Digital Cadastral Database December 2019

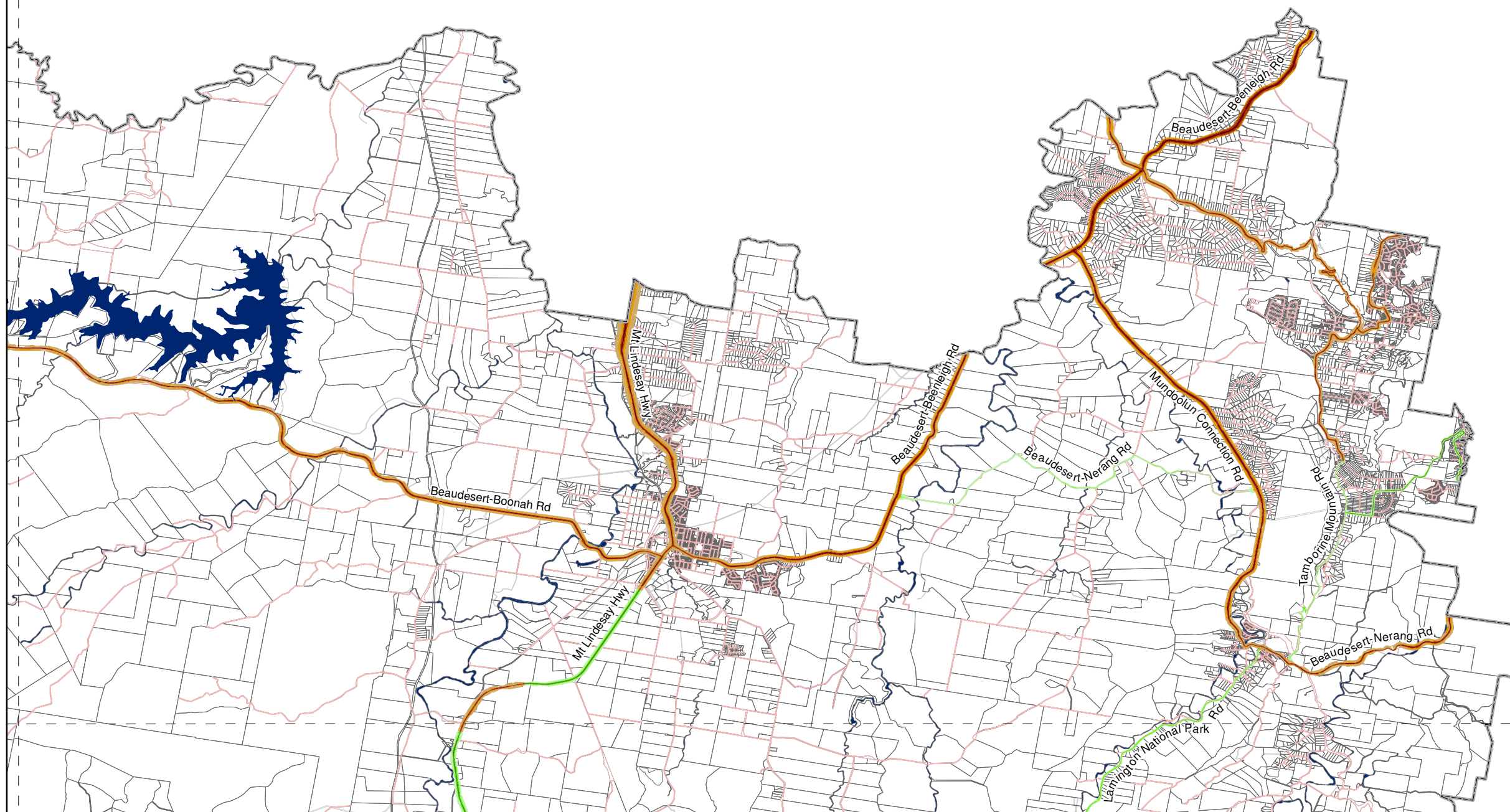
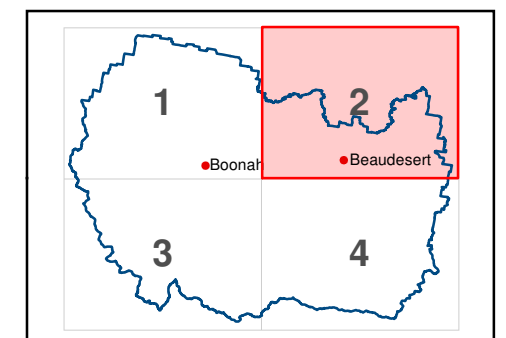
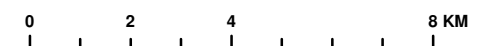
© State of Queensland

© Scenic Rim Regional Council

Datum: GDA 1994 MGA Zone 56

**Scenic Rim Planning Scheme
24 February 2023**

Approx Scale @ A3 1:150 000



Scenic Rim Planning Scheme Overlay Map OM-12.3 Transport Noise Corridor Overlay

Mandatory Area

- Category 1
- Category 2
- Category 3
- Category 4

Voluntary Area

- Category 1
- Category 2
- Category 3
- Category 4

Cadastral Boundary

Waterway or Waterbody

Road Reserve

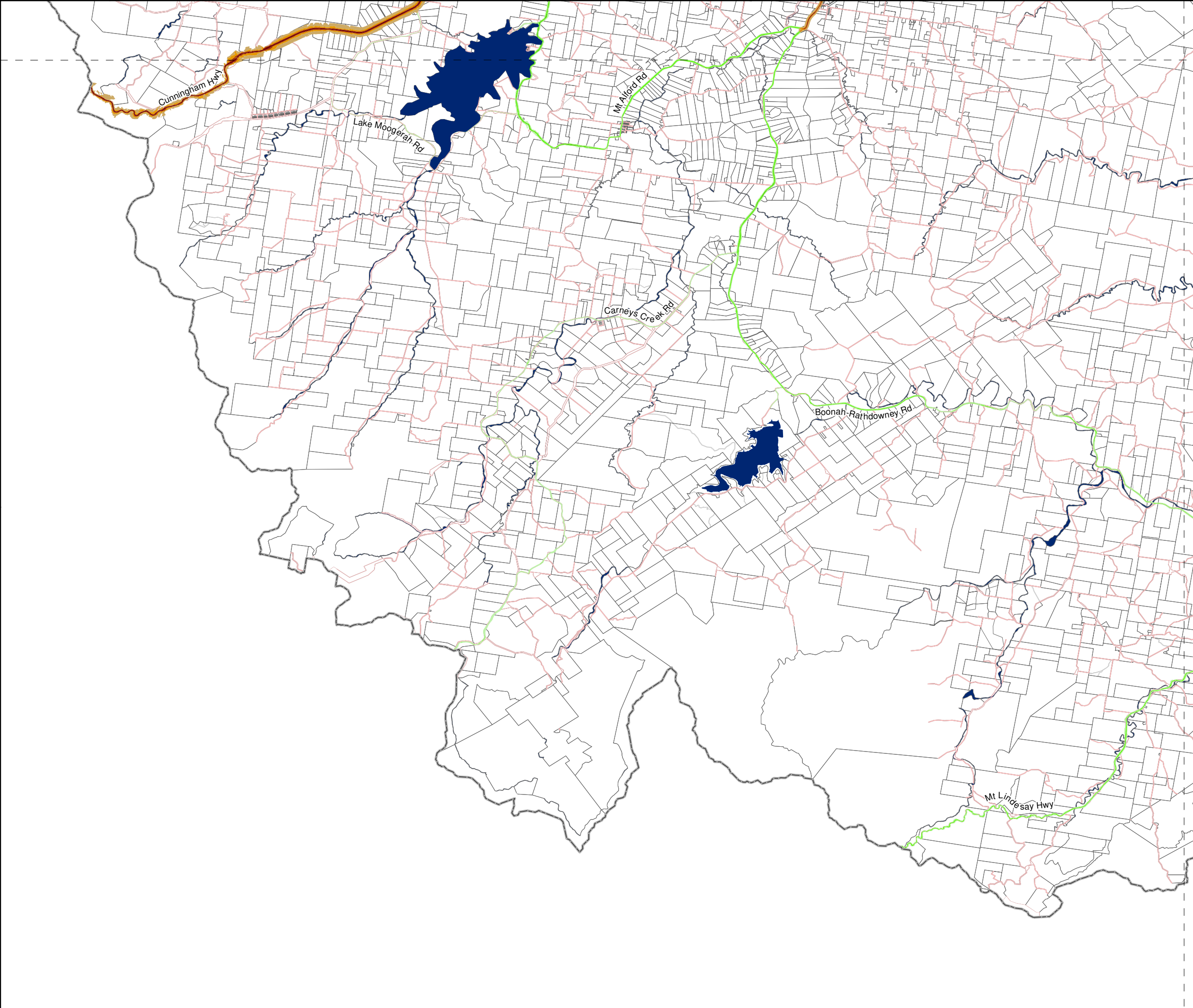
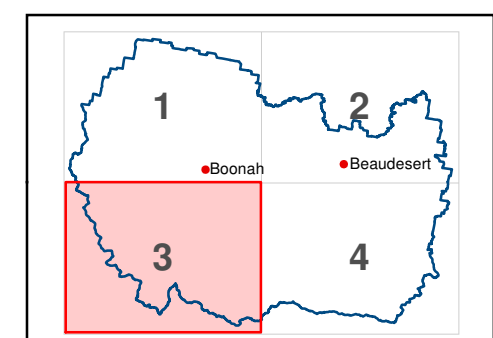
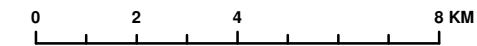
Local Government Area Boundary

Disclaimer:
While every care is taken to ensure the accuracy of this product and the Data, Scenic Rim Regional Council, Seqwater and the State of Queensland make no representations or warranties about its accuracy, reliability, completeness or suitability for any particular purpose and disclaims all responsibility and all liability (including without limitation, liability in negligence) for all expenses, losses, damages (including indirect or consequential damage) and costs relating to any use of the Data or information or material contained within it for any reason. The Data must not be used for direct marketing or used in breach of privacy laws.
Crown and Council Copyright Reserved.

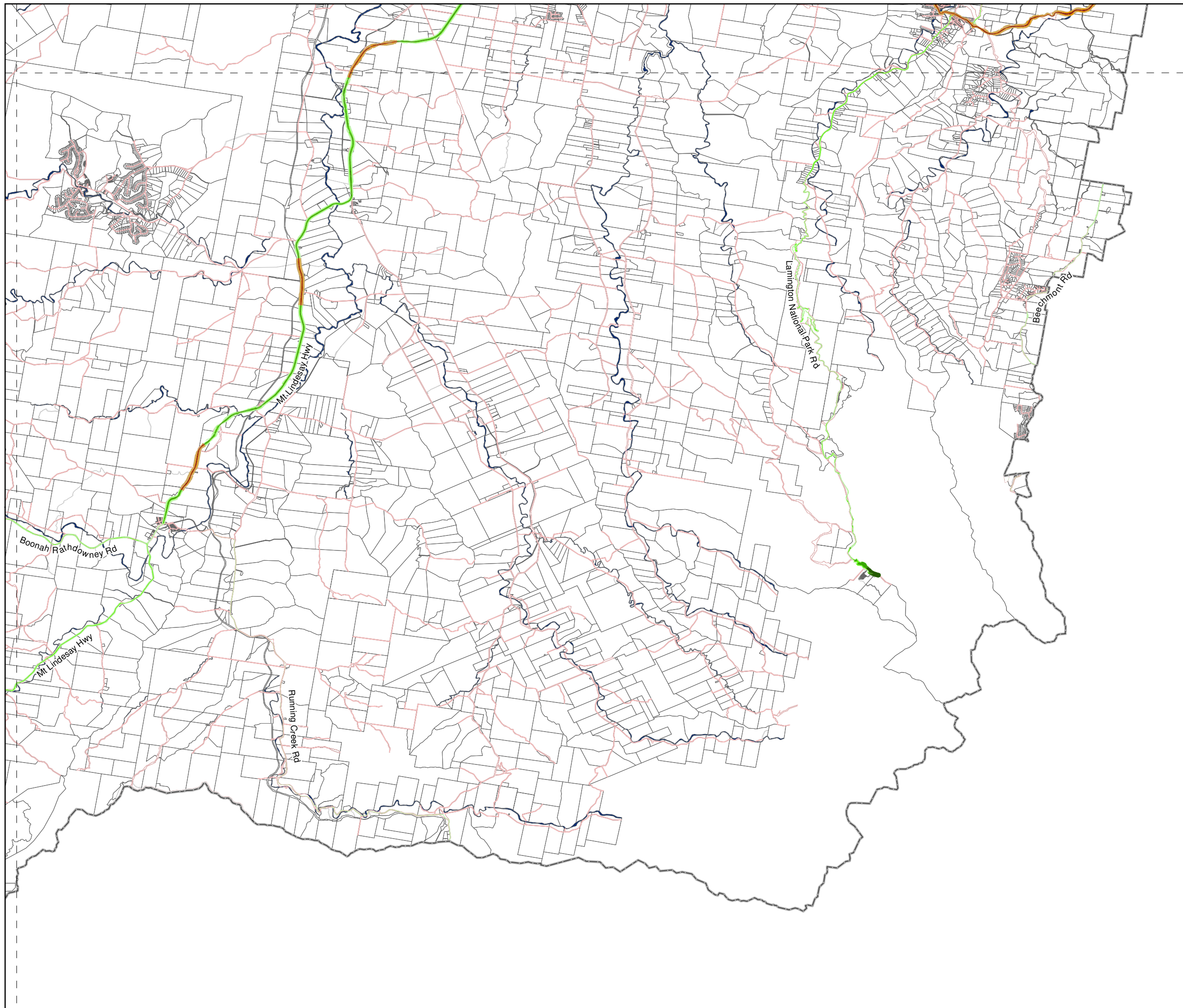
Base material provided and reproduced with the permission of the State of Queensland and Seqwater
Digital Cadastral Database December 2019
© State of Queensland
© Scenic Rim Regional Council

Datum: GDA 1994 MGA Zone 56
Scenic Rim Planning Scheme
24 February 2023

Approx Scale @ A3 1:150 000



Scenic Rim Planning Scheme Overlay Map OM-12.4 Transport Noise Corridor Overlay



Mandatory Area

- Category 1
- Category 2
- Category 3
- Category 4

Voluntary Area

- Category 1
- Category 2
- Category 3
- Category 4

Cadastral Boundary

Waterway or Waterbody

Road Reserve

Local Government Area Boundary

Disclaimer:
While every care is taken to ensure the accuracy of this product and the Data, Scenic Rim Regional Council, Seqwater and the State of Queensland make no representations or warranties about its accuracy, reliability, completeness or suitability for any particular purpose and disclaims all responsibility and all liability (including without limitation, liability in negligence) for all expenses, losses, damages (including indirect or consequential damage) and costs relating to any use of the Data or information or material contained within it for any reason. The Data must not be used for direct marketing or used in breach of privacy laws.
Crown and Council Copyright Reserved.

Base material provided and reproduced with the permission of the State of Queensland and Seqwater

Digital Cadastral Database December 2019

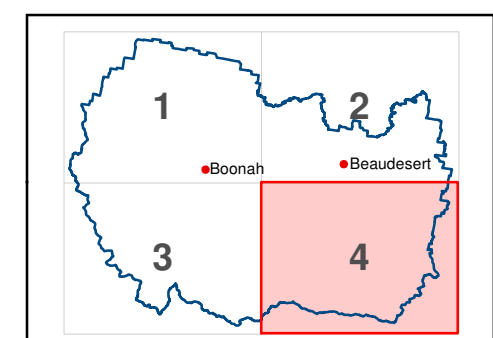
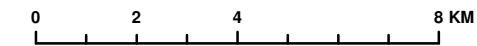
© State of Queensland

© Scenic Rim Regional Council

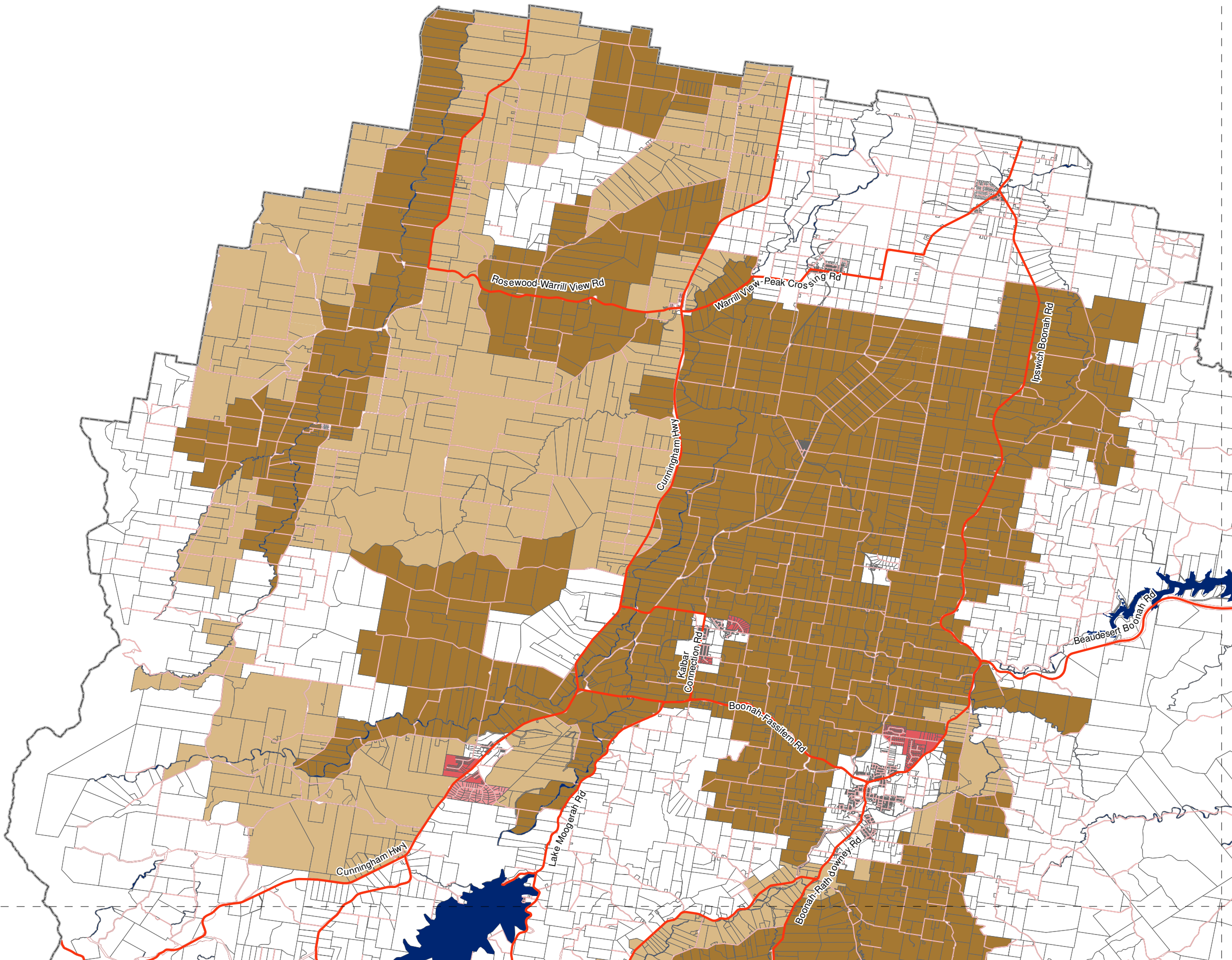
Datum: GDA 1994 MGA Zone 56

**Scenic Rim Planning Scheme
24 February 2023**

Approx Scale @ A3 1:150 000



Scenic Rim Planning Scheme Overlay Map OM-13.1 Minimum Lot Size Overlay



Rural Residential Precincts

- 4000m2 Minimum Area
- 1ha Minimum Area

Bromelton State Development Area Industrial Precincts

- Medium-High Industry Precinct
- Rail Dependent Industry Precinct
- Special Industry Precinct

Rural Subdivision Precincts

- Rural 40ha Precinct
- Rural 60ha Precinct

Cadastral Boundary
 Waterway or Waterbody
 State-controlled Roads
 Road Reserve
 Local Government Area Boundary

Disclaimer:
While every care is taken to ensure the accuracy of this product and the Data, Scenic Rim Regional Council, Seqwater and the State of Queensland make no representations or warranties about its accuracy, reliability, completeness or suitability for any particular purpose and disclaims all responsibility and all liability (including without limitation, liability in negligence) for all expenses, losses, damages (including indirect or consequential damage) and costs relating to any use of the Data or information or material contained within it for any reason. The Data must not be used for direct marketing or used in breach of privacy laws.
Crown and Council Copyright Reserved.

Base material provided and reproduced with the permission of the State of Queensland and Seqwater

Digital Cadastral Database December 2019

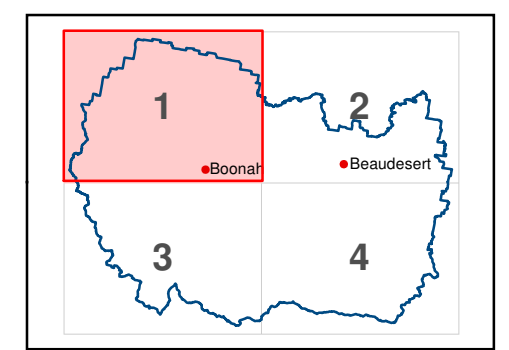
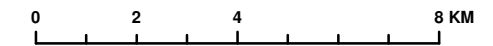
© State of Queensland

© Scenic Rim Regional Council

Datum: GDA 1994 MGA Zone 56

**Scenic Rim Planning Scheme
24 February 2023**

Approx Scale @ A3 1:150 000



Scenic Rim Planning Scheme Overlay Map OM-13.2 Minimum Lot Size Overlay

Rural Residential Precincts

- 4000m² Minimum Area
- 1ha Minimum Area

Bromelton State Development Area Industrial Precincts

- Medium-High Industry Precinct
- Rail Dependent Industry Precinct
- Special Industry Precinct

Rural Subdivision Precincts

- Rural 40ha Precinct
- Rural 60ha Precinct

- Cadastral Boundary
- Waterway or Waterbody
- State-controlled Roads
- Road Reserve
- Local Government Area Boundary

Disclaimer:
While every care is taken to ensure the accuracy of this product and the Data, Scenic Rim Regional Council, Seqwater and the State of Queensland make no representations or warranties about its accuracy, reliability, completeness or suitability for any particular purpose and disclaims all responsibility and all liability (including without limitation, liability in negligence) for all expenses, losses, damages (including indirect or consequential damage) and costs relating to any use of the Data or information or material contained within it for any reason. The Data must not be used for direct marketing or used in breach of privacy laws.
Crown and Council Copyright Reserved.

Base material provided and reproduced with the permission of the State of Queensland and Seqwater

Digital Cadastral Database December 2019

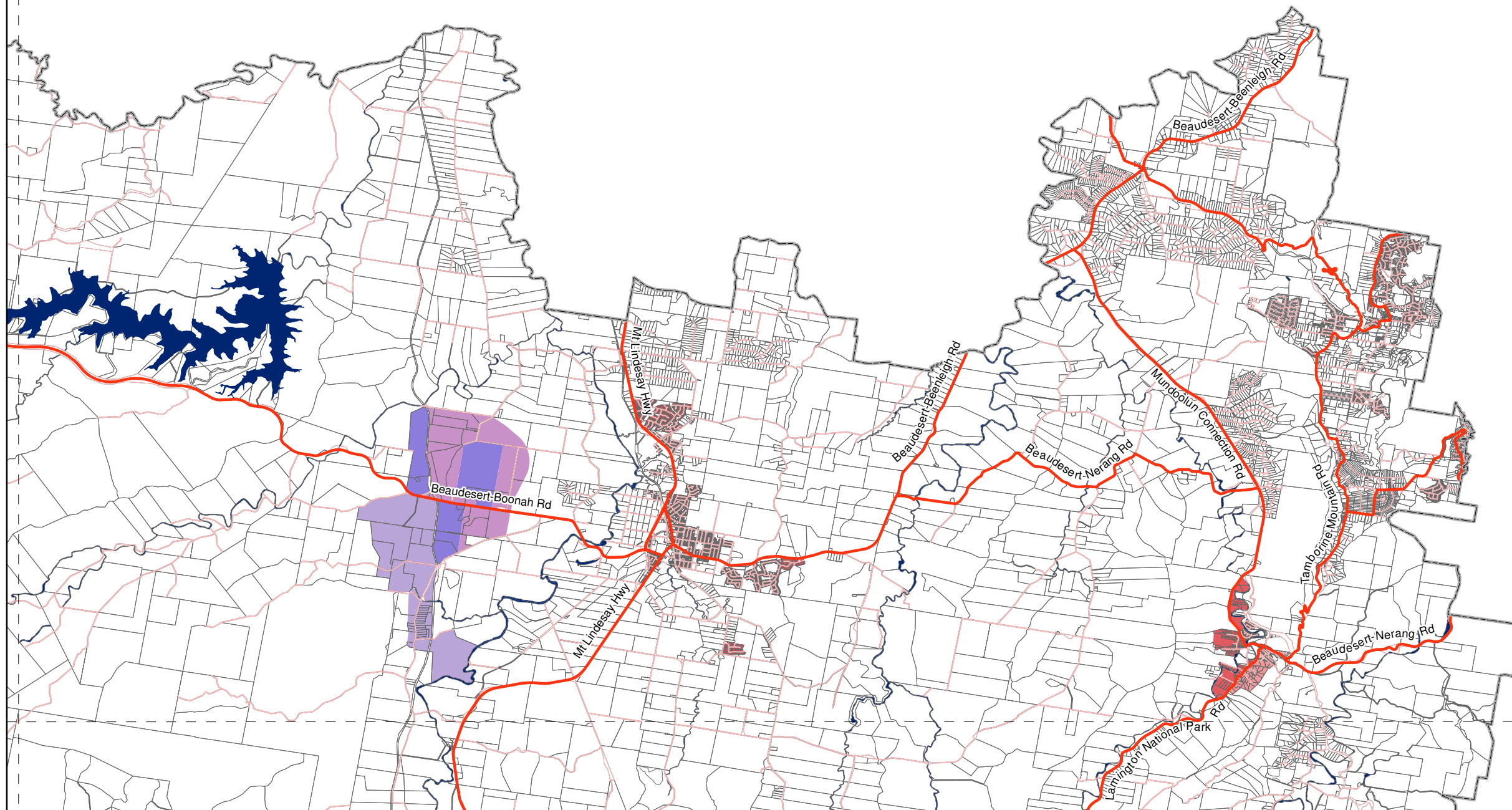
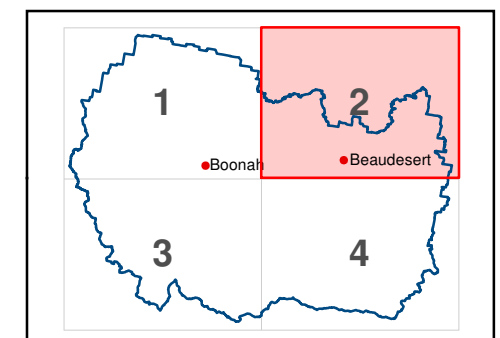

© State of Queensland

© Scenic Rim Regional Council

Datum: GDA 1994 MGA Zone 56

**Scenic Rim Planning Scheme
24 February 2023**

Approx Scale @ A3 1:150 000



Scenic Rim Planning Scheme Overlay Map OM-13.3 Minimum Lot Size Overlay

Rural Residential Precincts

- 4000m² Minimum Area
- 1ha Minimum Area

Bromelton State Development Area Industrial Precincts

- Medium-High Industry Precinct
- Rail Dependent Industry Precinct
- Special Industry Precinct

Rural Subdivision Precincts

- Rural 40ha Precinct
- Rural 60ha Precinct

- Cadastral Boundary
- Waterway or Waterbody
- State-controlled Roads
- Road Reserve
- Local Government Area Boundary

Disclaimer:
While every care is taken to ensure the accuracy of this product and the Data, Scenic Rim Regional Council, Seqwater and the State of Queensland make no representations or warranties about its accuracy, reliability, completeness or suitability for any particular purpose and disclaims all responsibility and all liability (including without limitation, liability in negligence) for all expenses, losses, damages (including indirect or consequential damage) and costs relating to any use of the Data or information or material contained within it for any reason. The Data must not be used for direct marketing or used in breach of privacy laws.
Crown and Council Copyright Reserved.

Base material provided and reproduced with the permission of the State of Queensland and Seqwater

Digital Cadastral Database December 2019

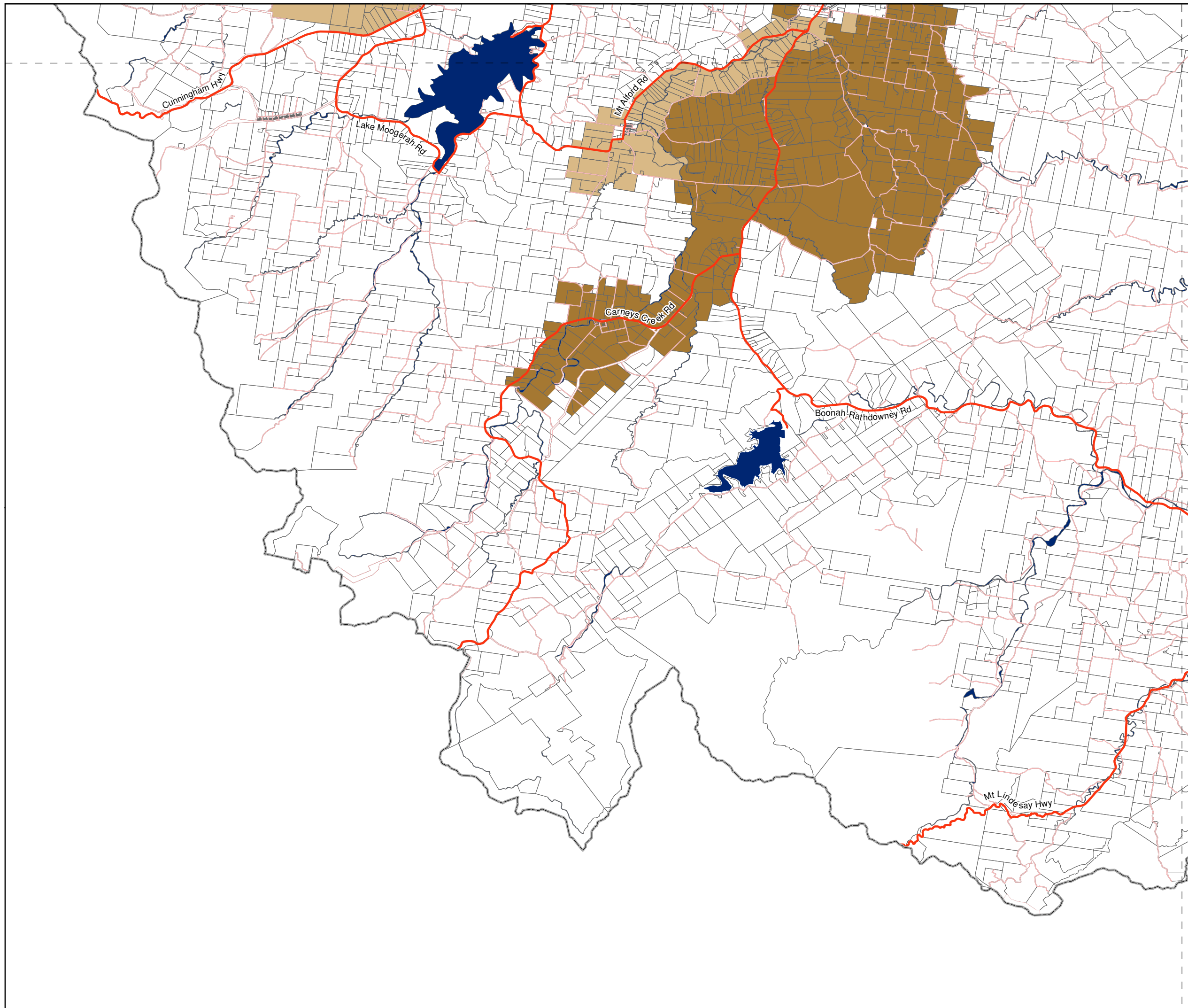
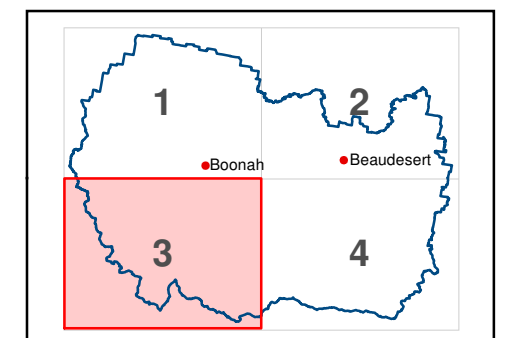
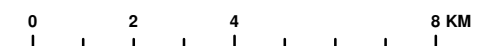
© State of Queensland

© Scenic Rim Regional Council

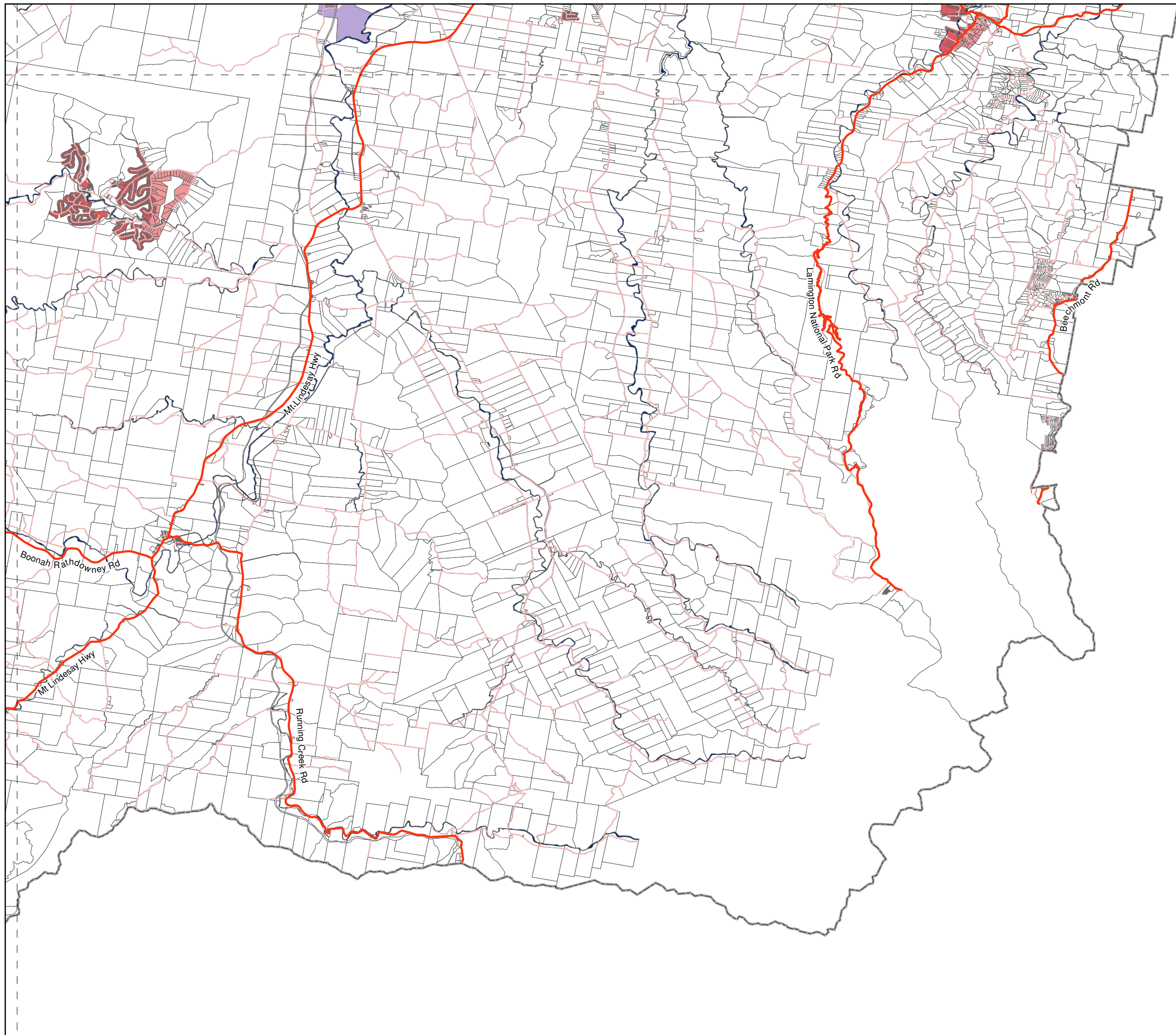
Datum: GDA 1994 MGA Zone 56

**Scenic Rim Planning Scheme
24 February 2023**

Approx Scale @ A3 1:150 000



Scenic Rim Planning Scheme Overlay Map OM-13.4 Minimum Lot Size Overlay



Rural Residential Precincts

- 4000m2 Minimum Area
- 1ha Minimum Area

Bromelton State Development Area Industrial Precincts

- Medium-High Industry Precinct
- Rail Dependent Industry Precinct
- Special Industry Precinct

Rural Subdivision Precincts

- Rural 40ha Precinct
- Rural 60ha Precinct

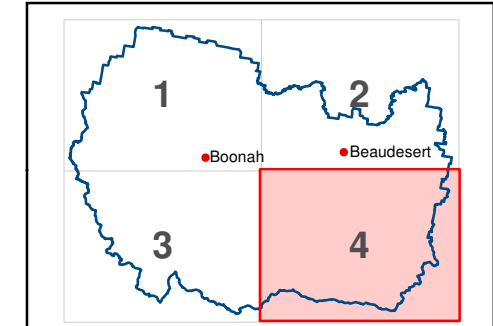
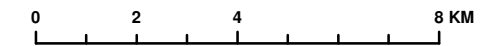
Other Features:

- Cadastral Boundary
- Waterway or Waterbody
- State-controlled Roads
- Road Reserve
- Local Government Area Boundary

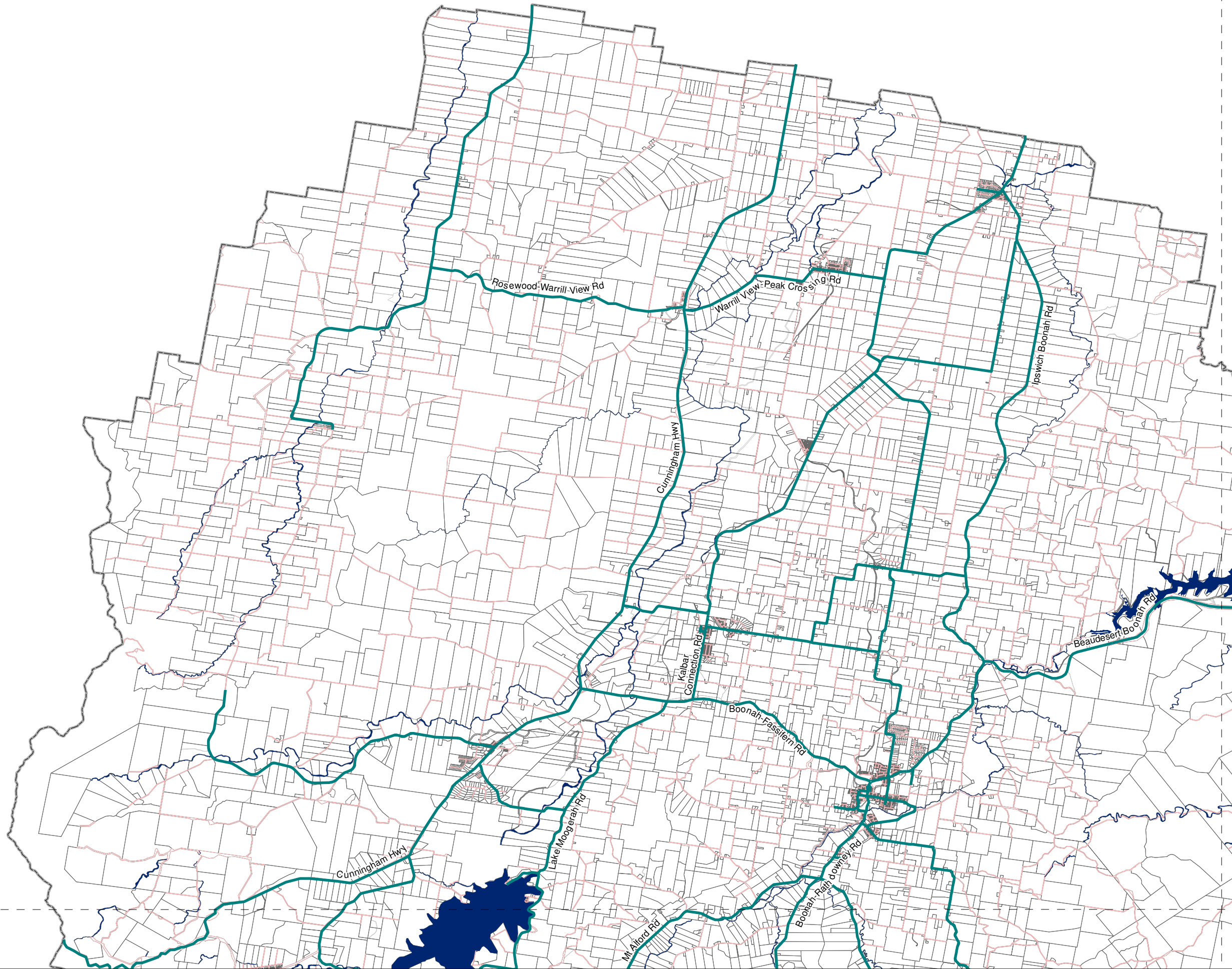
Disclaimer:
While every care is taken to ensure the accuracy of this product and the Data, Scenic Rim Regional Council, Seqwater and the State of Queensland make no representations or warranties about its accuracy, reliability, completeness or suitability for any particular purpose and disclaims all responsibility and all liability (including without limitation, liability in negligence) for all expenses, losses, damages (including indirect or consequential damage) and costs relating to any use of the Data or information or material contained within it for any reason. The Data must not be used for direct marketing or used in breach of privacy laws.
Crown and Council Copyright Reserved.






Base material provided and reproduced with the permission of the State of Queensland and Seqwater
Digital Cadastral Database December 2019
© State of Queensland
© Scenic Rim Regional Council

Datum: GDA 1994 MGA Zone 56
Scenic Rim Planning Scheme
24 February 2023
 Approx Scale @ A3 1:150 000



Scenic Rim Planning Scheme Overlay Map OM-14.1 Higher Order Roads Overlay



-  Higher Order Road
-  Cadastral Boundary
-  Waterway or Waterbody
-  Road Reserve
-  Local Government Area Boundary

Disclaimer:
While every care is taken to ensure the accuracy of this product and the Data, Scenic Rim Regional Council, Seqwater and the State of Queensland make no representations or warranties about its accuracy, reliability, completeness or suitability for any particular purpose and disclaims all responsibility and all liability (including without limitation, liability in negligence) for all expenses, losses, damages (including indirect or consequential damage) and costs relating to any use of the Data or information or material contained within it for any reason. The Data must not be used for direct marketing or used in breach of privacy laws.
Crown and Council Copyright Reserved.

Base material provided and reproduced with the permission of the State of Queensland and Seqwater

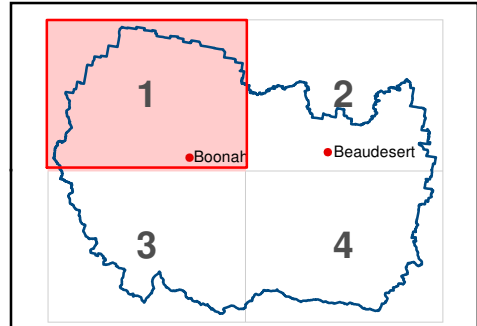
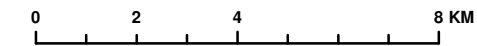
Digital Cadastral Database December 2019
© State of Queensland

© Scenic Rim Regional Council

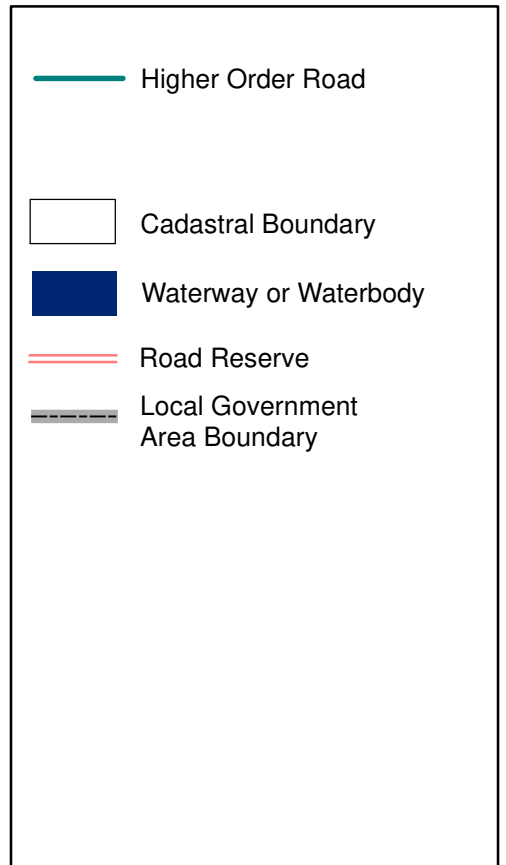
Datum: GDA 1994 MGA Zone 56

**Scenic Rim Planning Scheme
24 February 2023**

Approx Scale @ A3 1:150 000



Scenic Rim Planning Scheme Overlay Map OM-14.2 Higher Order Roads Overlay



Disclaimer:
While every care is taken to ensure the accuracy of this product and the Data, Scenic Rim Regional Council, Seqwater and the State of Queensland make no representations or warranties about its accuracy, reliability, completeness or suitability for any particular purpose and disclaims all responsibility and all liability (including without limitation, liability in negligence) for all expenses, losses, damages (including indirect or consequential damage) and costs relating to any use of the Data or information or material contained within it for any reason. The Data must not be used for direct marketing or used in breach of privacy laws.
Crown and Council Copyright Reserved.

Base material provided and reproduced with the permission of the State of Queensland and Seqwater

Digital Cadastral Database December 2019

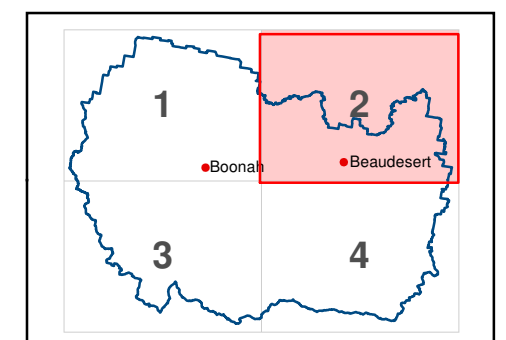
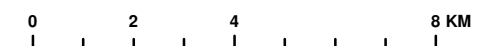
© State of Queensland

© Scenic Rim Regional Council

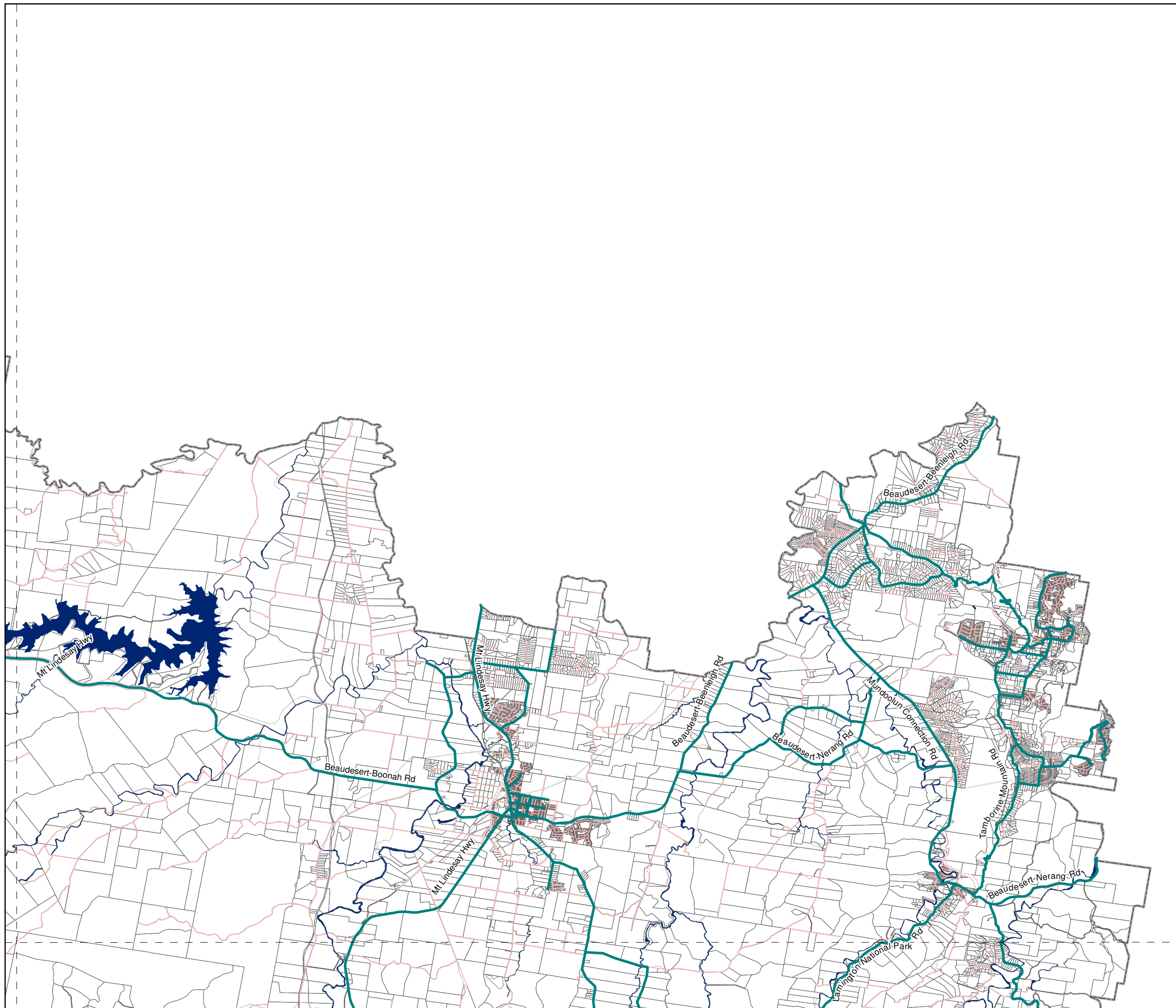
Datum: GDA 1994 MGA Zone 56

**Scenic Rim Planning Scheme
24 February 2023**

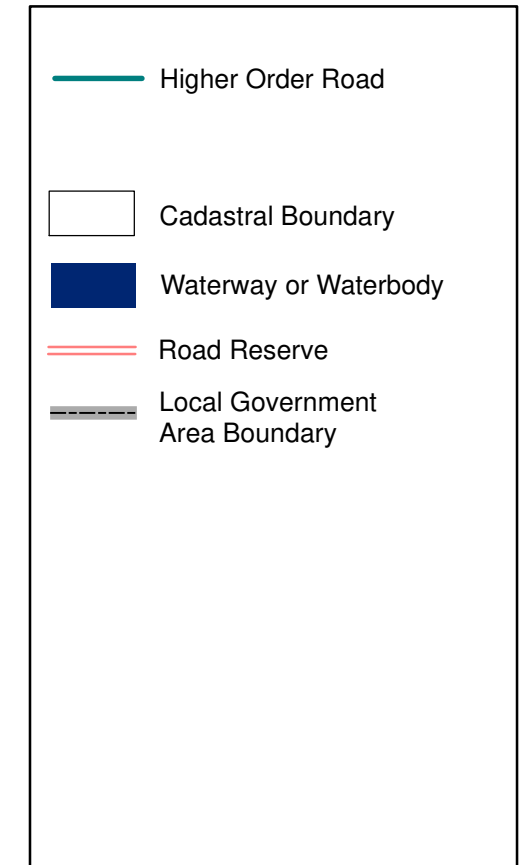
Approx Scale @ A3 1:150 000



SCENIC RIM
REGIONAL COUNCIL



Scenic Rim Planning Scheme Overlay Map OM-14.3 Higher Order Roads Overlay



Disclaimer:
While every care is taken to ensure the accuracy of this product and the Data, Scenic Rim Regional Council, Seqwater and the State of Queensland make no representations or warranties about its accuracy, reliability, completeness or suitability for any particular purpose and disclaims all responsibility and all liability (including without limitation, liability in negligence) for all expenses, losses, damages (including indirect or consequential damage) and costs relating to any use of the Data or information or material contained within it for any reason. The Data must not be used for direct marketing or used in breach of privacy laws.
Crown and Council Copyright Reserved.

Base material provided and reproduced with the permission of the State of Queensland and Seqwater

Digital Cadastral Database December 2019

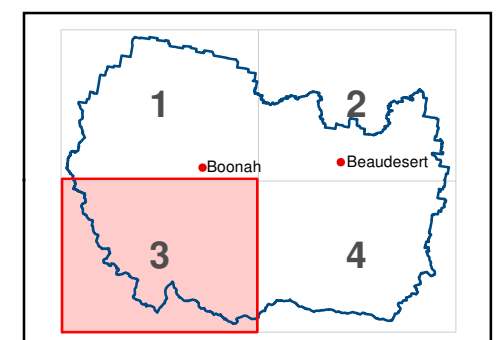

© State of Queensland

© Scenic Rim Regional Council

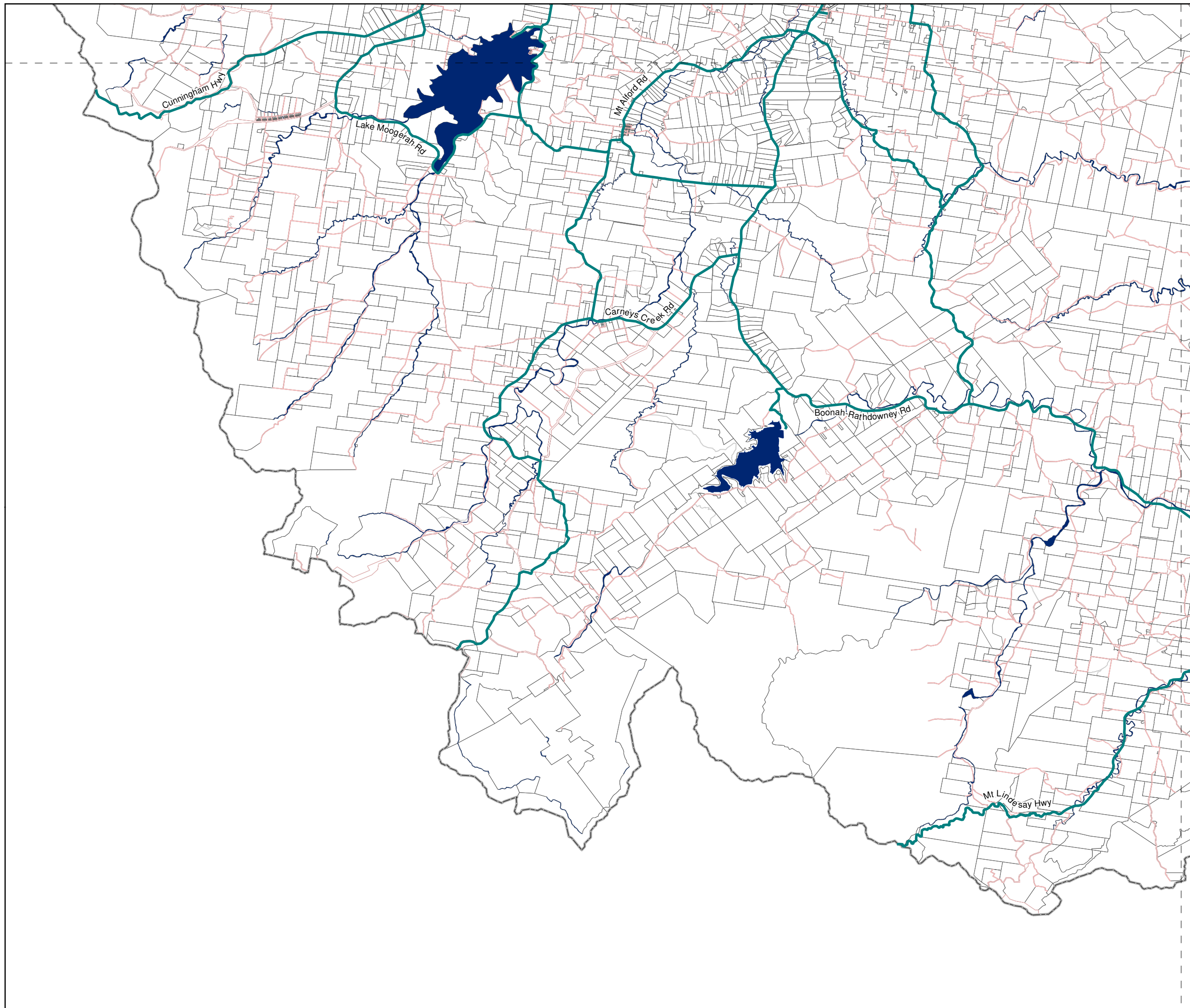
Datum: GDA 1994 MGA Zone 56

**Scenic Rim Planning Scheme
24 February 2023**

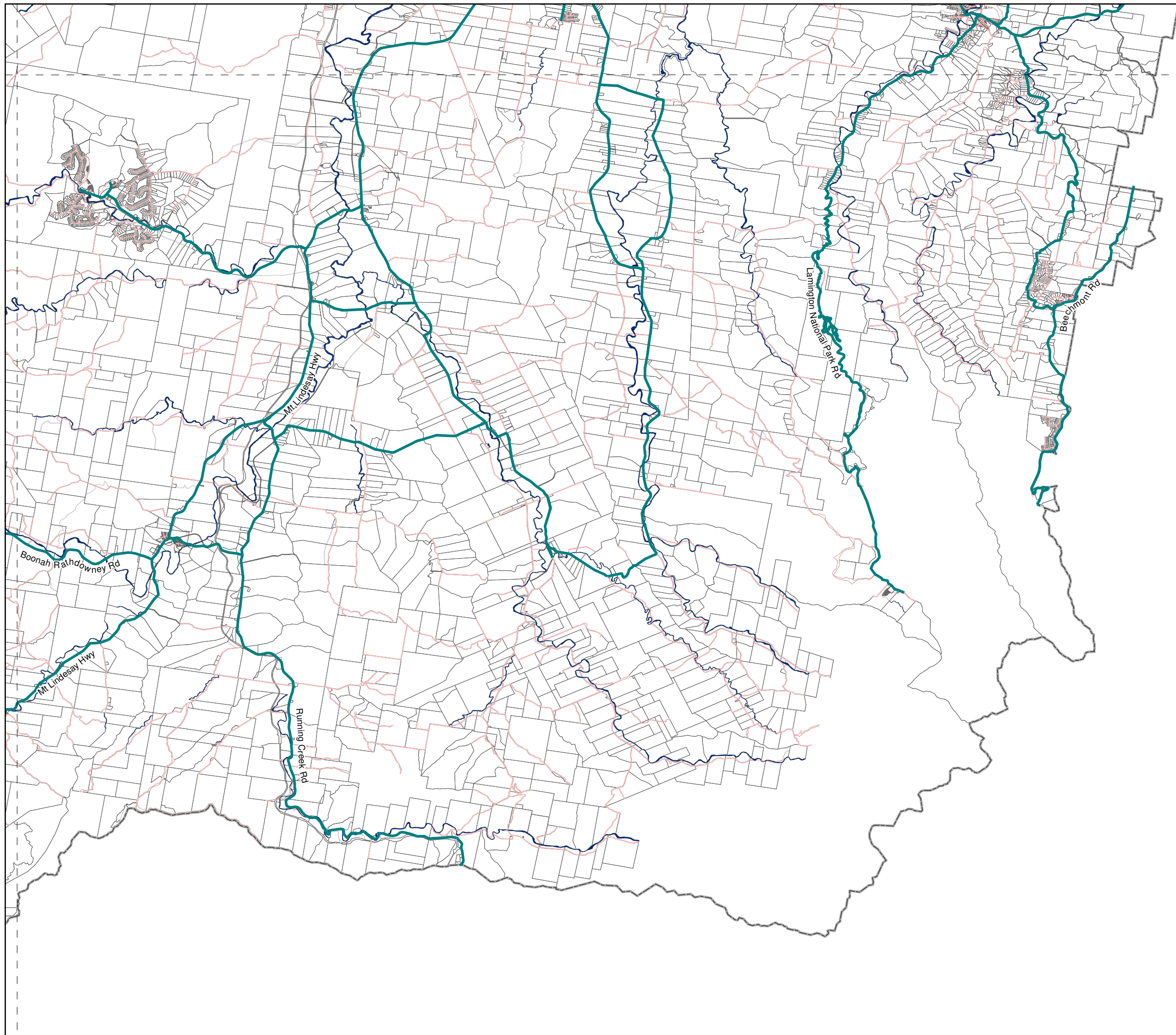
Approx Scale @ A3 1:150 000








SCENIC RIM
REGIONAL COUNCIL



Scenic Rim Planning Scheme Overlay Map OM-14.4 Higher Order Roads Overlay



-  Higher Order Road
-  Cadastral Boundary
-  Waterway or Waterbody
-  Road Reserve
-  Local Government Area Boundary

Disclaimer:
While every care is taken to ensure the accuracy of this product and the Data, Scenic Rim Regional Council, Seqwater and the State of Queensland make no representations or warranties about its accuracy, reliability, completeness or suitability for any particular purpose and disclaims all responsibility and all liability (including without limitation, liability in negligence) for all expenses, losses, damages (including indirect or consequential damage) and costs relating to any use of the Data or information or material contained within it for any reason. The Data must not be used for direct marketing or used in breach of privacy laws.
Crown and Council Copyright Reserved.

Base material provided and reproduced with the permission of the State of Queensland and Seqwater

Digital Cadastral Database December 2019

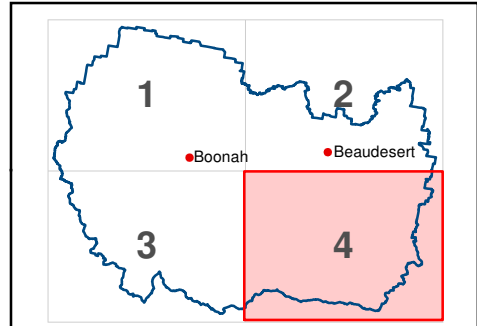
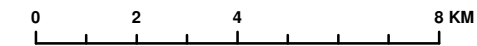
© State of Queensland

© Scenic Rim Regional Council

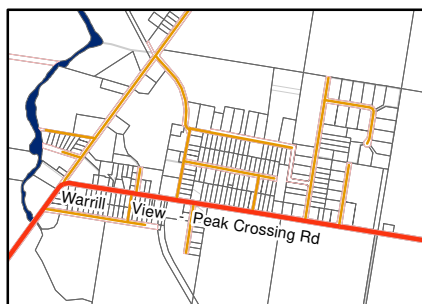
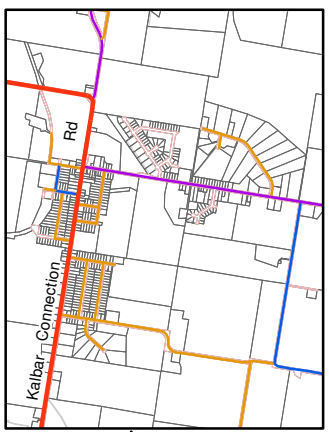
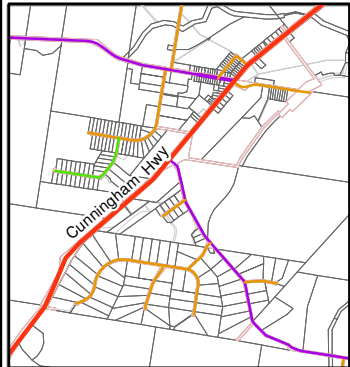
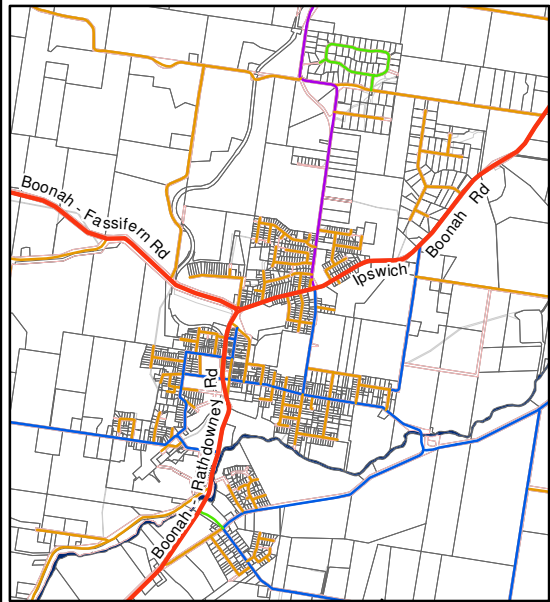
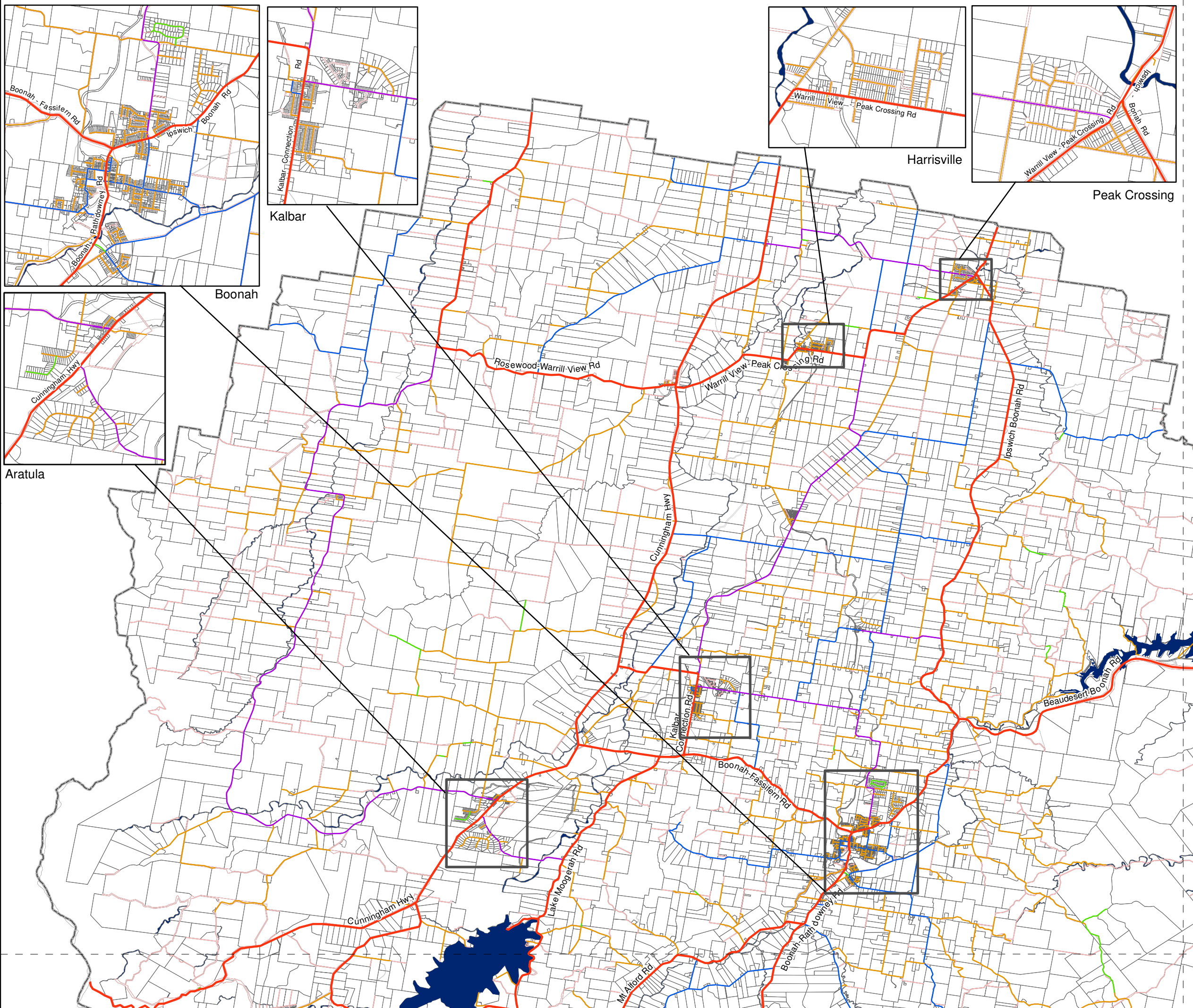
Datum: GDA 1994 MGA Zone 56

**Scenic Rim Planning Scheme
24 February 2023**

Approx Scale @ A3 1:150 000



Scenic Rim Planning Scheme Overlay Map OM-15.1 Road Hierarchy Overlay



Legend

- State-controlled Roads
- Connector
- Collector
- Access
- Uncategorised

Cadastral Boundary

Waterway or Waterbody

Road Reserve

Local Government Area Boundary

Disclaimer:
While every care is taken to ensure the accuracy of this product and the Data, Scenic Rim Regional Council, Seqwater and the State of Queensland make no representations or warranties about its accuracy, reliability, completeness or suitability for any particular purpose and disclaims all responsibility and all liability (including without limitation, liability in negligence) for all expenses, losses, damages (including indirect or consequential damage) and costs relating to any use of the Data or information or material contained within it for any reason. The Data must not be used for direct marketing or used in breach of privacy laws.
Crown and Council Copyright Reserved.

Base material provided and reproduced with the permission of the State of Queensland and Seqwater

Digital Cadastral Database December 2019

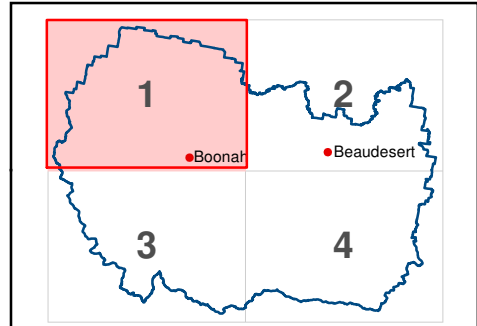
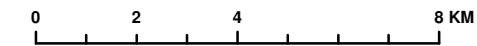
© State of Queensland

© Scenic Rim Regional Council

Datum: GDA 1994 MGA Zone 56

**Scenic Rim Planning Scheme
24 February 2023**

Approx Scale @ A3 1:150 000



Scenic Rim Planning Scheme Overlay Map OM-15.3 Road Hierarchy Overlay

- State-controlled Roads
- Connector
- Collector
- Access
- Uncategorised

- Cadastral Boundary
- Waterway or Waterbody
- Road Reserve
- Local Government Area Boundary

Disclaimer:
While every care is taken to ensure the accuracy of this product and the Data, Scenic Rim Regional Council, Seqwater and the State of Queensland make no representations or warranties about its accuracy, reliability, completeness or suitability for any particular purpose and disclaims all responsibility and all liability (including without limitation, liability in negligence) for all expenses, losses, damages (including indirect or consequential damage) and costs relating to any use of the Data or information or material contained within it for any reason. The Data must not be used for direct marketing or used in breach of privacy laws.
Crown and Council Copyright Reserved.

Base material provided and reproduced with the permission of the State of Queensland and Seqwater

Digital Cadastral Database December 2019

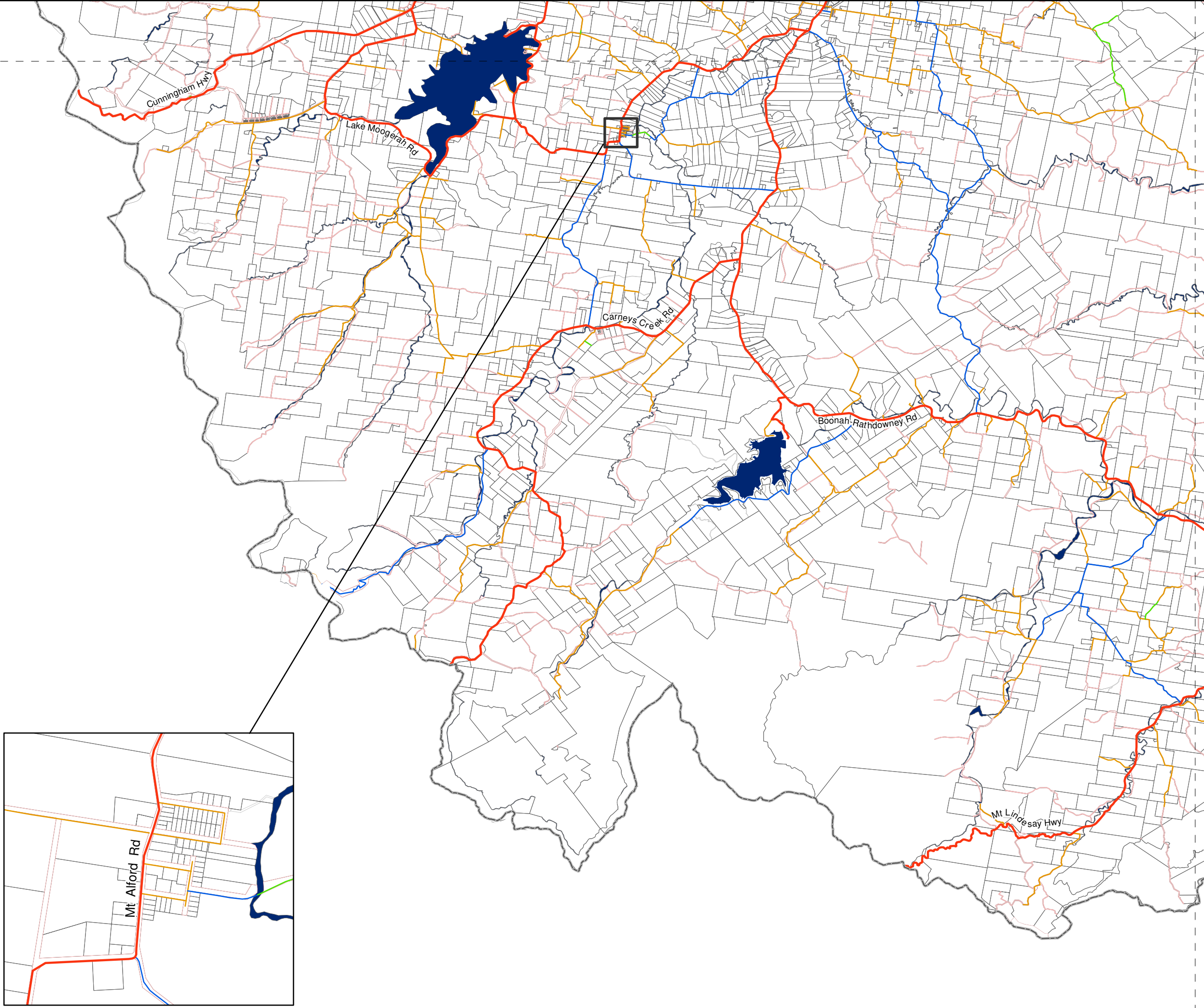

© State of Queensland

© Scenic Rim Regional Council

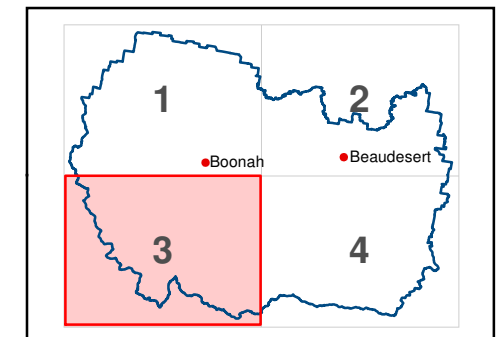
Datum: GDA 1994 MGA Zone 56

**Scenic Rim Planning Scheme
24 February 2023**

Approx Scale @ A3 1:150 000

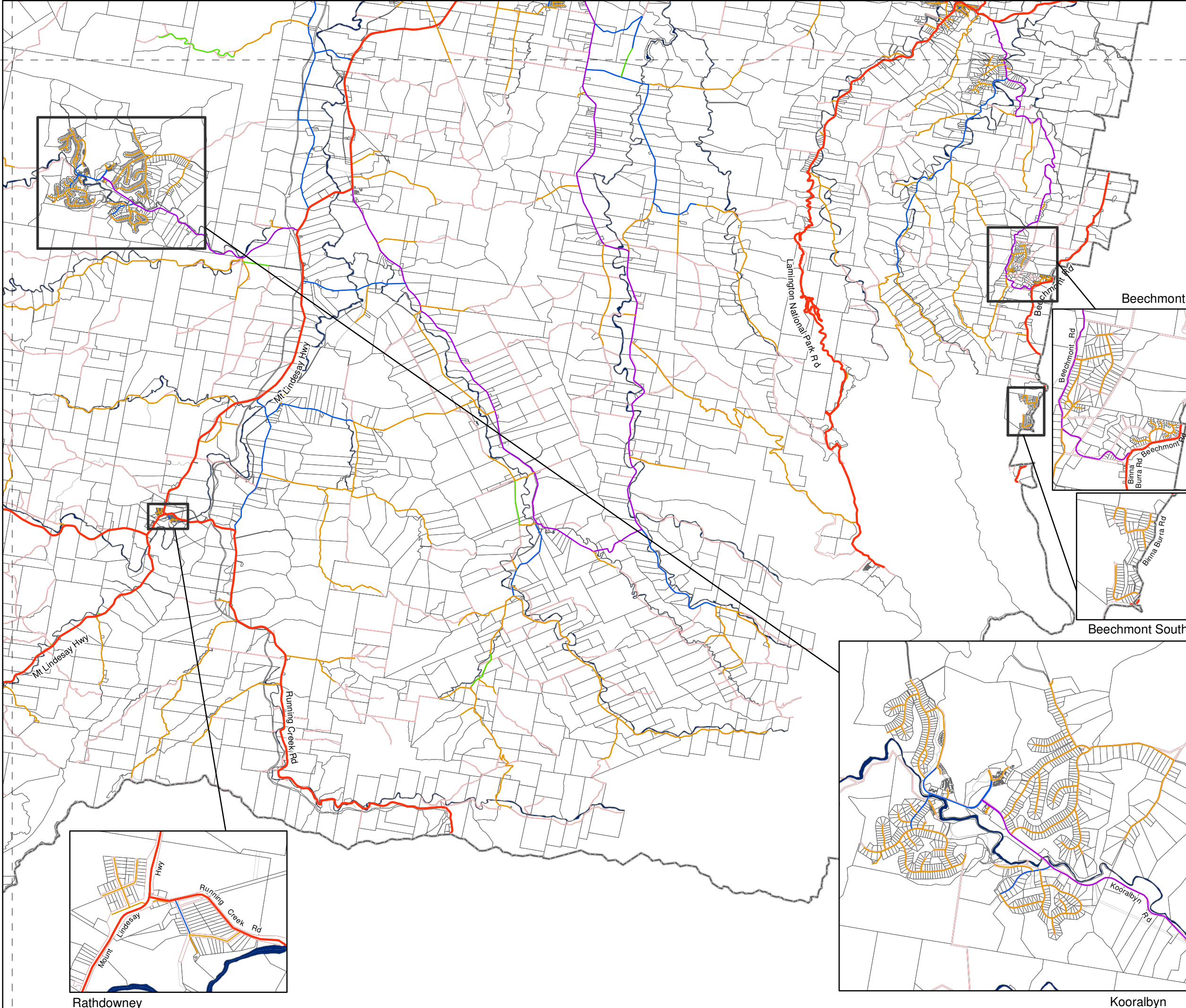


Mt Alford



SCENIC RIM
REGIONAL COUNCIL

Scenic Rim Planning Scheme Overlay Map OM-15.4 Road Hierarchy Overlay



Legend

- State-controlled Roads
- Connector
- Collector
- Access
- Uncategorised

- Cadastral Boundary
- Waterway or Waterbody
- Road Reserve
- Local Government Area Boundary

Disclaimer:
While every care is taken to ensure the accuracy of this product and the Data, Scenic Rim Regional Council, Seqwater and the State of Queensland make no representations or warranties about its accuracy, reliability, completeness or suitability for any particular purpose and disclaims all responsibility and all liability (including without limitation, liability in negligence) for all expenses, losses, damages (including indirect or consequential damage) and costs relating to any use of the Data or information or material contained within it for any reason. The Data must not be used for direct marketing or used in breach of privacy laws.
Crown and Council Copyright Reserved.

Base material provided and reproduced with the permission of the State of Queensland and Seqwater

Digital Cadastral Database December 2019

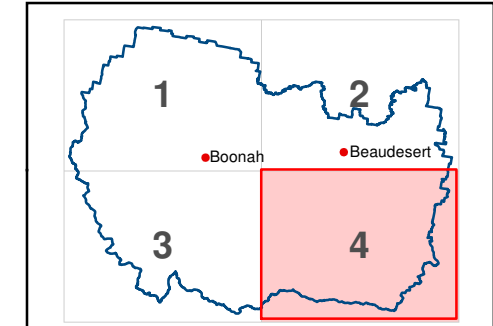
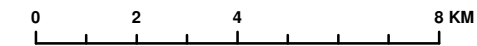
© State of Queensland

© Scenic Rim Regional Council

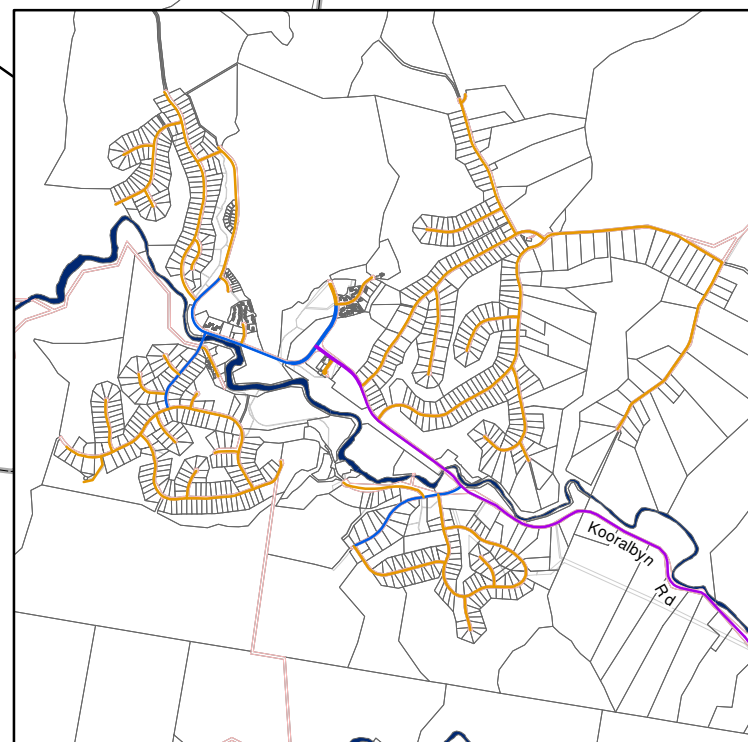
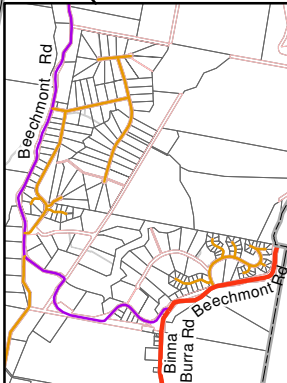
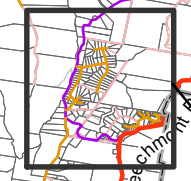
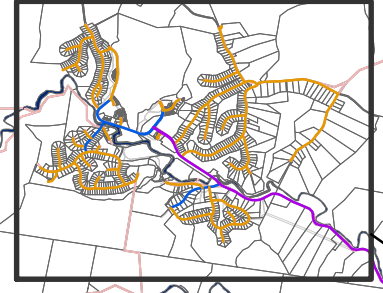
Datum: GDA 1994 MGA Zone 56

**Scenic Rim Planning Scheme
24 February 2023**

Approx Scale @ A3 1:150 000



SCENIC RIM
REGIONAL COUNCIL



Rathdowney

Kooralbyn