





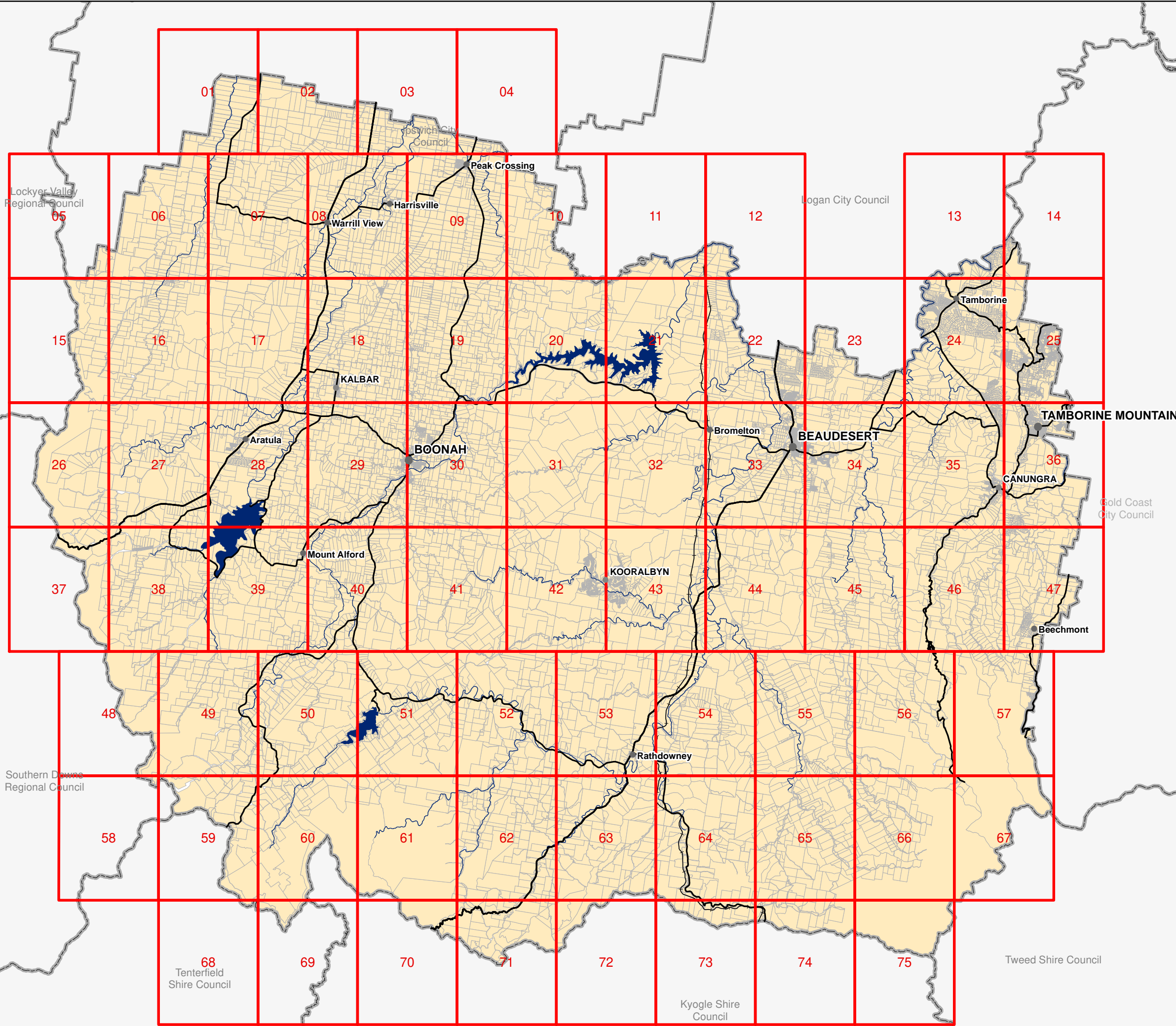


Scenic Rim Planning Scheme Zone Map - Index

-  Map Index
-  Railway
-  Local Government Area Boundary
-  Cadastral Boundary
-  Waterway or Waterbody
-  State-controlled Roads

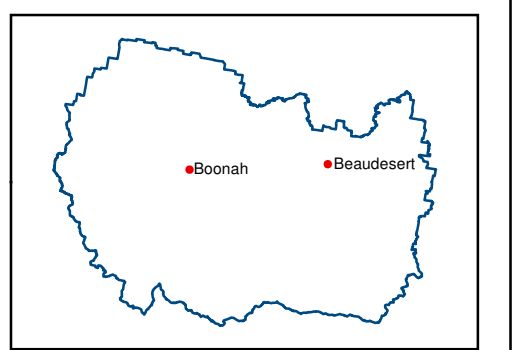



Disclaimer:
While every care is taken to ensure the accuracy of this product and the Data, Scenic Rim Regional Council, Seqwater and the State of Queensland make no representations or warranties about its accuracy, reliability, completeness or suitability for any particular purpose and disclaims all responsibility and all liability (including without limitation, liability in negligence) for all expenses, losses, damages (including indirect or consequential damage) and costs relating to any use of the Data or information or material contained within it for any reason. The Data must not be used for direct marketing or used in breach of privacy laws.
Crown and Council Copyright Reserved.

Base material provided and reproduced with the permission of the State of Queensland and Seqwater
Digital Cadastral Database December 2019
© State of Queensland
© Scenic Rim Regional Council
Datum: GDA 1994 MGA Zone 56

Scenic Rim Planning Scheme 20 March 2020

Approx Scale @ A3 1:320 000





Legend

Zones

- Community Facilities
- Conservation
- District Centre
- Emerging Community
- Industry
- Limited Development
- Local Centre
- Low Density Residential
- Low-medium Density Residential
- Major Centre
- Major Tourism
- Minor Tourism

- Mixed Use
- Neighbourhood Centre
- Recreation & Open Space
- Rural
- Rural Residential
- Special Purpose
- Township

General Information

- Cadastral Boundary
- Road Reserve
- Waterway or Waterbody

Precincts

- BSDA Bromelton State Development Area
- BW Bulk Water Storage
- CI Commercial Industrial
- EP Rural Escarpment Protection
- FL Flood Land
- HS Historical Subdivision
- MR Mountain Residential
- RREA Rural Residential A
- TMR Tamborine Mountain Rural
- TR Township Residential
- PR Passive Recreation

Disclaimer:
While every care is taken to ensure the accuracy of this product and the Data, Scenic Rim Regional Council, Seqwater and the State of Queensland make no representations or warranties about its accuracy, reliability, completeness or suitability for any particular purpose and disclaims all responsibility and all liability (including without limitation, liability in negligence) for all expenses, losses, damages (including indirect or consequential damage) and costs relating to any use of the Data or information or material contained within it for any reason. The Data must not be used for direct marketing or used in breach of privacy laws.
Crown and Council Copyright Reserved.

Base material provided and reproduced with the permission of the State of Queensland and Seqwater

Digital Cadastral Database December 2019

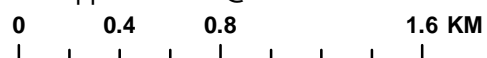
© State of Queensland

© Scenic Rim Regional Council

Datum: GDA 1994 MGA Zone 56

**Scenic Rim Planning Scheme
20 March 2020**

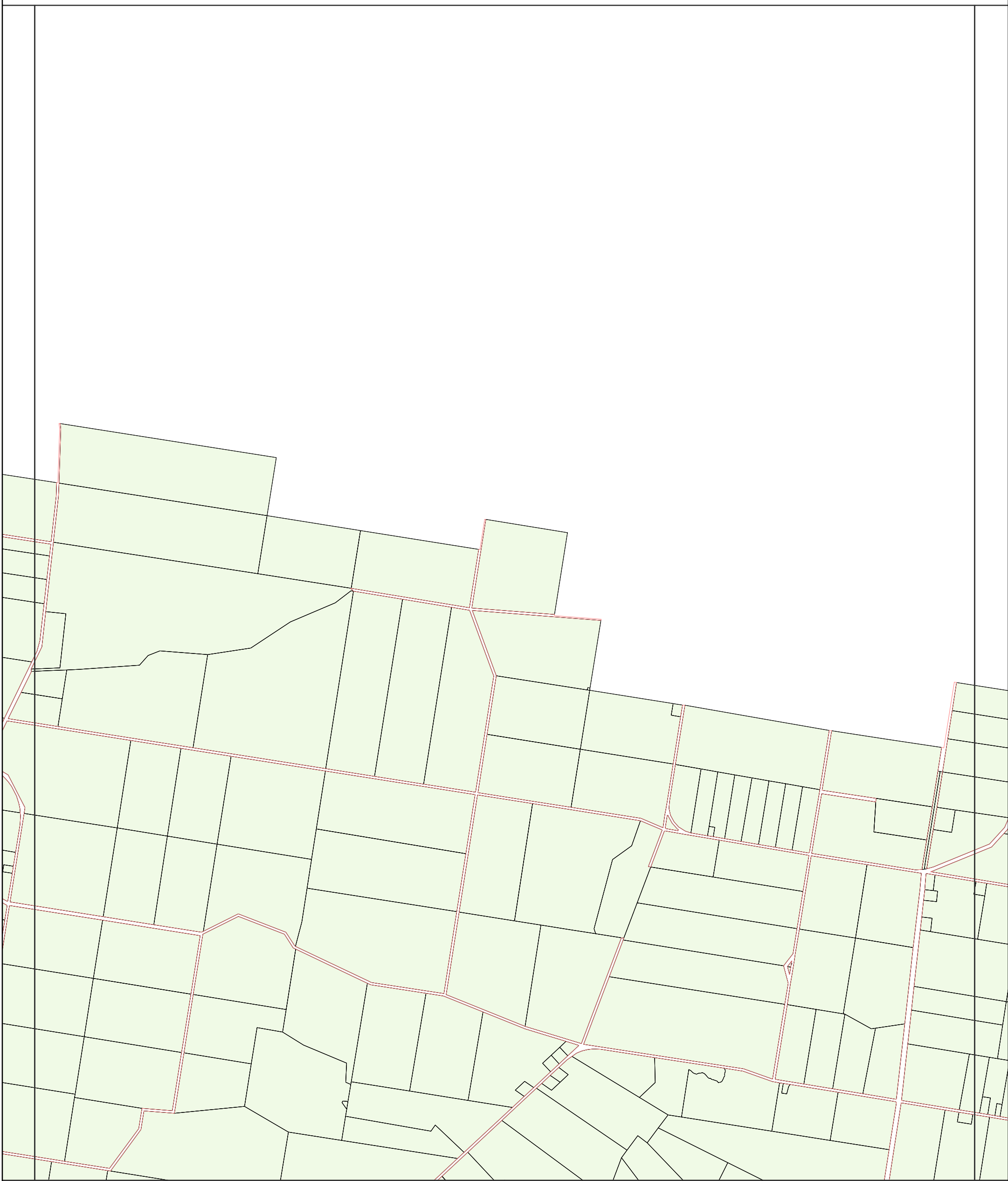
Approx Scale @ A3 1:30000



Map Sheet Reference

01				02	03	04				
05	06	07	08	09	10	11	12	13	14	
15	16	17	18	19	20	21	22	23	24	25
26	27	28	29	30	31	32	33	34	35	36
37	38	39	40	41	42	43	44	45	46	47
48	49	50	51	52	53	54	55	56	57	
58	59	60	61	62	63	64	65	66	67	
68	69	70	71	72	73	74	75			





Legend

<p>Zones</p> <ul style="list-style-type: none"> ■ Community Facilities ■ Conservation ■ District Centre ■ Emerging Community ■ Industry ■ Limited Development ■ Local Centre ■ Low Density Residential ■ Low-medium Density Residential ■ Major Centre ■ Major Tourism ■ Minor Tourism 	<ul style="list-style-type: none"> ■ Mixed Use ■ Neighbourhood Centre ■ Recreation & Open Space ■ Rural ■ Rural Residential ■ Special Purpose ■ Township <p>General Information</p> <ul style="list-style-type: none"> Cadastral Boundary Road Reserve Waterway or Waterbody 	<p>Precincts</p> <ul style="list-style-type: none"> BSDA Bromelton State Development Area BW Bulk Water Storage CI Commercial Industrial EP Rural Escarpment Protection FL Flood Land HS Historical Subdivision MR Mountain Residential RREA Rural Residential A TMR Tamborine Mountain Rural TR Township Residential PR Passive Recreation
--	--	--

Disclaimer:
While every care is taken to ensure the accuracy of this product and the Data, Scenic Rim Regional Council, Seqwater and the State of Queensland make no representations or warranties about its accuracy, reliability, completeness or suitability for any particular purpose and disclaims all responsibility and all liability (including without limitation, liability in negligence) for all expenses, losses, damages (including indirect or consequential damage) and costs relating to any use of the Data or information or material contained within it for any reason. The Data must not be used for direct marketing or used in breach of privacy laws.
Crown and Council Copyright Reserved.

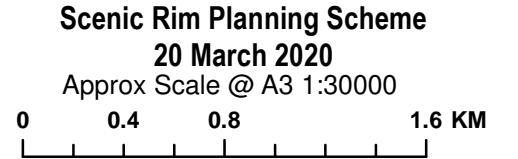
Base material provided and reproduced with the permission of the State of Queensland and Seqwater

Digital Cadastral Database December 2019

© State of Queensland

© Scenic Rim Regional Council

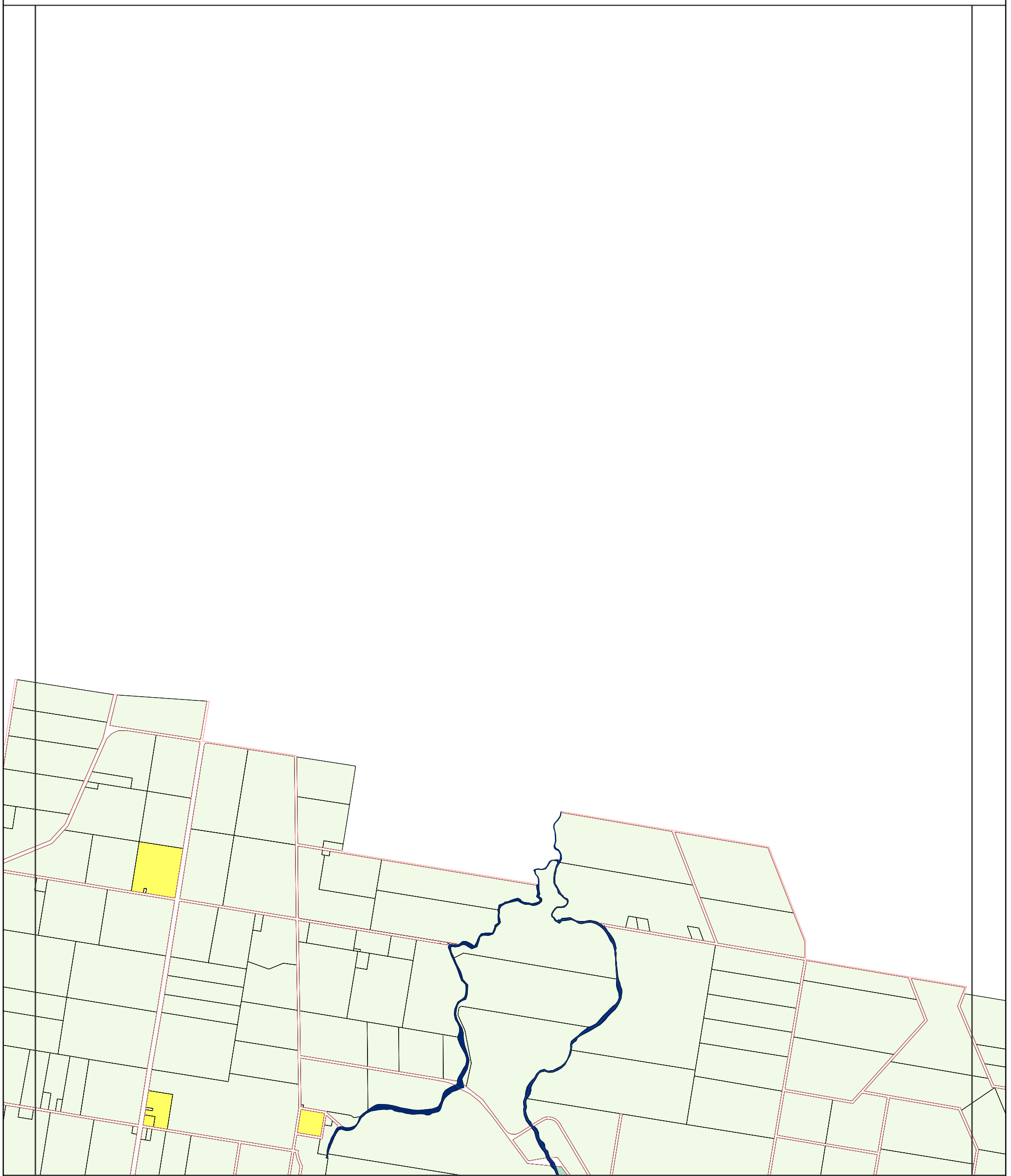
Datum: GDA 1994 MGA Zone 56



Map Sheet Reference

			02																
05	06	07	08	09	10	11	12		13	14									
15	16	17	18	19	20	21	22	23	24	25									
26	27	28	29	30	31	32	33	34	35	36									
37	38	39	40	41	42	43	44	45	46	47									
48	49	50	51	52	53	54	55	56	57										
58	59	60	61	62	63	64	65	66	67										
68	69	70	71	72	73	74	75												





Legend

- | | | |
|--------------------------------|----------------------------|----------------------------------|
| Zones | | Precincts |
| Community Facilities | Mixed Use | Bromelton State Development Area |
| Conservation | Neighbourhood Centre | Bulk Water Storage |
| District Centre | Recreation & Open Space | Commercial Industrial |
| Emerging Community | Rural | Rural Escarpment Protection |
| Industry | Rural Residential | Flood Land |
| Limited Development | Special Purpose | Historical Subdivision |
| Local Centre | Township | Mountain Residential |
| Low Density Residential | | Rural Residential A |
| Low-medium Density Residential | General Information | Tamborine Mountain Rural |
| Major Centre | Cadastral Boundary | Township Residential |
| Major Tourism | Road Reserve | Passive Recreation |
| Minor Tourism | Waterway or Waterbody | |

Disclaimer:
While every care is taken to ensure the accuracy of this product and the Data, Scenic Rim Regional Council, Seqwater and the State of Queensland make no representations or warranties about its accuracy, reliability, completeness or suitability for any particular purpose and disclaims all responsibility and all liability (including without limitation, liability in negligence) for all expenses, losses, damages (including indirect or consequential damage) and costs relating to any use of the Data or information or material contained within it for any reason. The Data must not be used for direct marketing or used in breach of privacy laws.
Crown and Council Copyright Reserved.

Base material provided and reproduced with the permission of the State of Queensland and Seqwater

Digital Cadastral Database December 2019

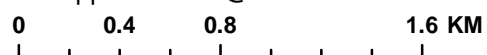
© State of Queensland

© Scenic Rim Regional Council

Datum: GDA 1994 MGA Zone 56

**Scenic Rim Planning Scheme
20 March 2020**


Approx Scale @ A3 1:30000



Map Sheet Reference

	01	02	03	04						
05	06	07	08	09	10	11	12	13	14	
15	16	17	18	19	20	21	22	23	24	25
26	27	28	29	30	31	32	33	34	35	36
37	38	39	40	41	42	43	44	45	46	47
48	49	50	51	52	53	54	55	56	57	
58	59	60	61	62	63	64	65	66	67	
68	69	70	71	72	73	74	75			





Legend

Zones	Mixed Use	Precincts
Community Facilities	Mixed Use	Bromelton State Development Area
Conservation	Neighbourhood Centre	Bulk Water Storage
District Centre	Recreation & Open Space	Commercial Industrial
Emerging Community	Rural	Rural Escarpment Protection
Industry	Rural Residential	Flood Land
Limited Development	Special Purpose	Historical Subdivision
Local Centre	Township	Mountain Residential
Low Density Residential		Rural Residential A
Low-medium Density Residential	General Information	Tamborine Mountain Rural
Major Centre	Cadastral Boundary	Township Residential
Major Tourism	Road Reserve	Passive Recreation
Minor Tourism	Waterway or Waterbody	

Disclaimer:
While every care is taken to ensure the accuracy of this product and the Data, Scenic Rim Regional Council, Seqwater and the State of Queensland make no representations or warranties about its accuracy, reliability, completeness or suitability for any particular purpose and disclaims all responsibility and all liability (including without limitation, liability in negligence) for all expenses, losses, damages (including indirect or consequential damage) and costs relating to any use of the Data or information or material contained within it for any reason. The Data must not be used for direct marketing or used in breach of privacy laws.
Crown and Council Copyright Reserved.

Base material provided and reproduced with the permission of the State of Queensland and Seqwater

Digital Cadastral Database December 2019

© State of Queensland

© Scenic Rim Regional Council

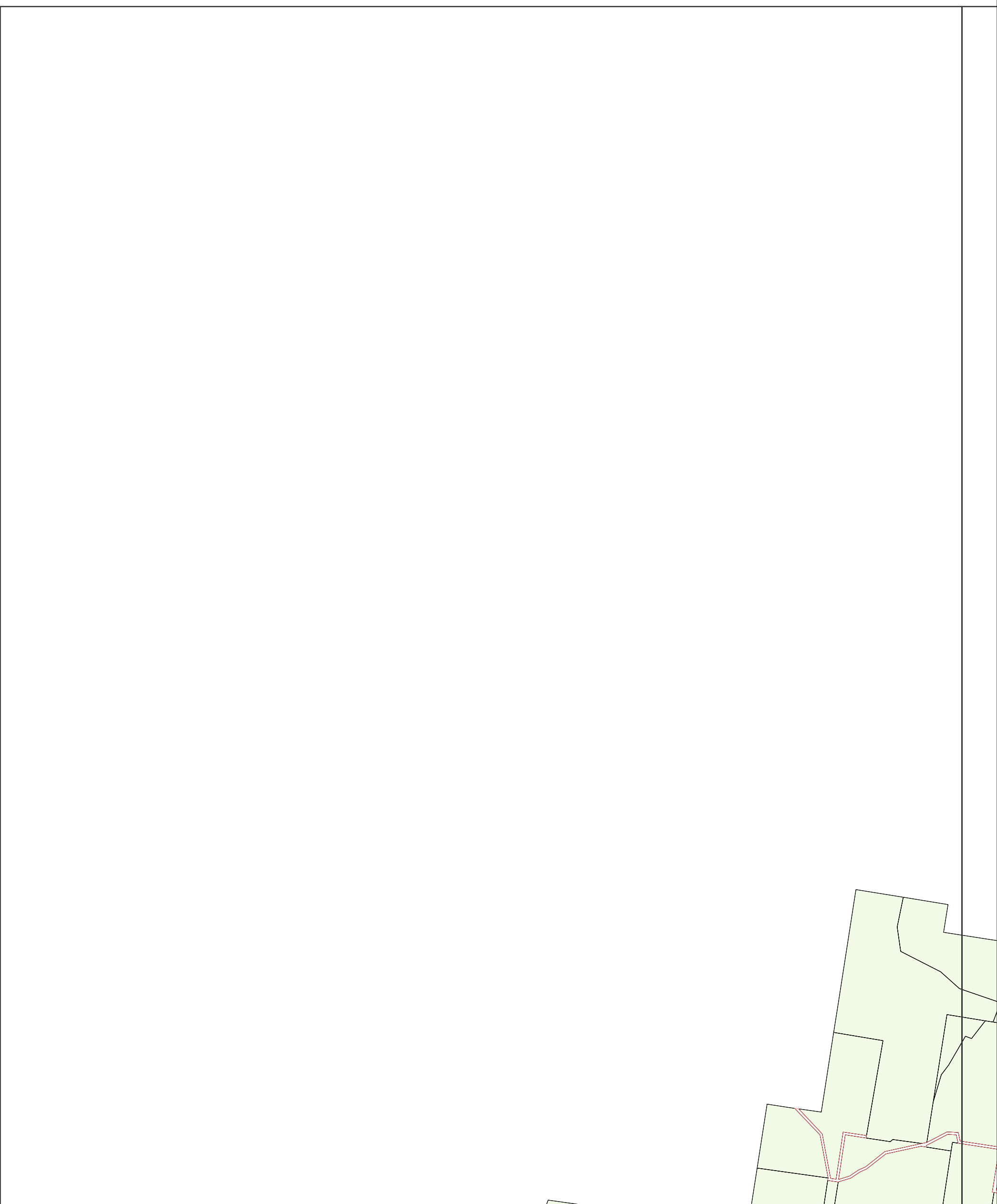
Datum: GDA 1994 MGA Zone 56

Scenic Rim Planning Scheme
20 March 2020
Approx Scale @ A3 1:30000

Map Sheet Reference

	01	02	03	04						
05	06	07	08	09	10	11	12	13	14	
15	16	17	18	19	20	21	22	23	24	25
26	27	28	29	30	31	32	33	34	35	36
37	38	39	40	41	42	43	44	45	46	47
48	49	50	51	52	53	54	55	56	57	
58	59	60	61	62	63	64	65	66	67	
68	69	70	71	72	73	74	75			





Legend

Zones		Precincts	
	Community Facilities		Mixed Use
	Conservation		Neighbourhood Centre
	District Centre		Recreation & Open Space
	Emerging Community		Rural
	Industry		Rural Residential
	Limited Development		Special Purpose
	Local Centre		Township
	Low Density Residential		Cadastral Boundary
	Low-medium Density Residential		Road Reserve
	Major Centre		Waterway or Waterbody
	Major Tourism		BSDA Bromelton State Development Area
	Minor Tourism		BW Bulk Water Storage
			CI Commercial Industrial
			EP Rural Escarpment Protection
			FL Flood Land
			HS Historical Subdivision
			MR Mountain Residential
			RREA Rural Residential A
			TMR Tamborine Mountain Rural
			TR Township Residential
			PR Passive Recreation

Disclaimer:
 While every care is taken to ensure the accuracy of this product and the Data, Scenic Rim Regional Council, Seqwater and the State of Queensland make no representations or warranties about its accuracy, reliability, completeness or suitability for any particular purpose and disclaims all responsibility and all liability (including without limitation, liability in negligence) for all expenses, losses, damages (including indirect or consequential damage) and costs relating to any use of the Data or information or material contained within it for any reason. The Data must not be used for direct marketing or used in breach of privacy laws.
 Crown and Council Copyright Reserved.

Base material provided and reproduced with the permission of the State of Queensland and Seqwater

Digital Cadastral Database December 2019

© State of Queensland

© Scenic Rim Regional Council

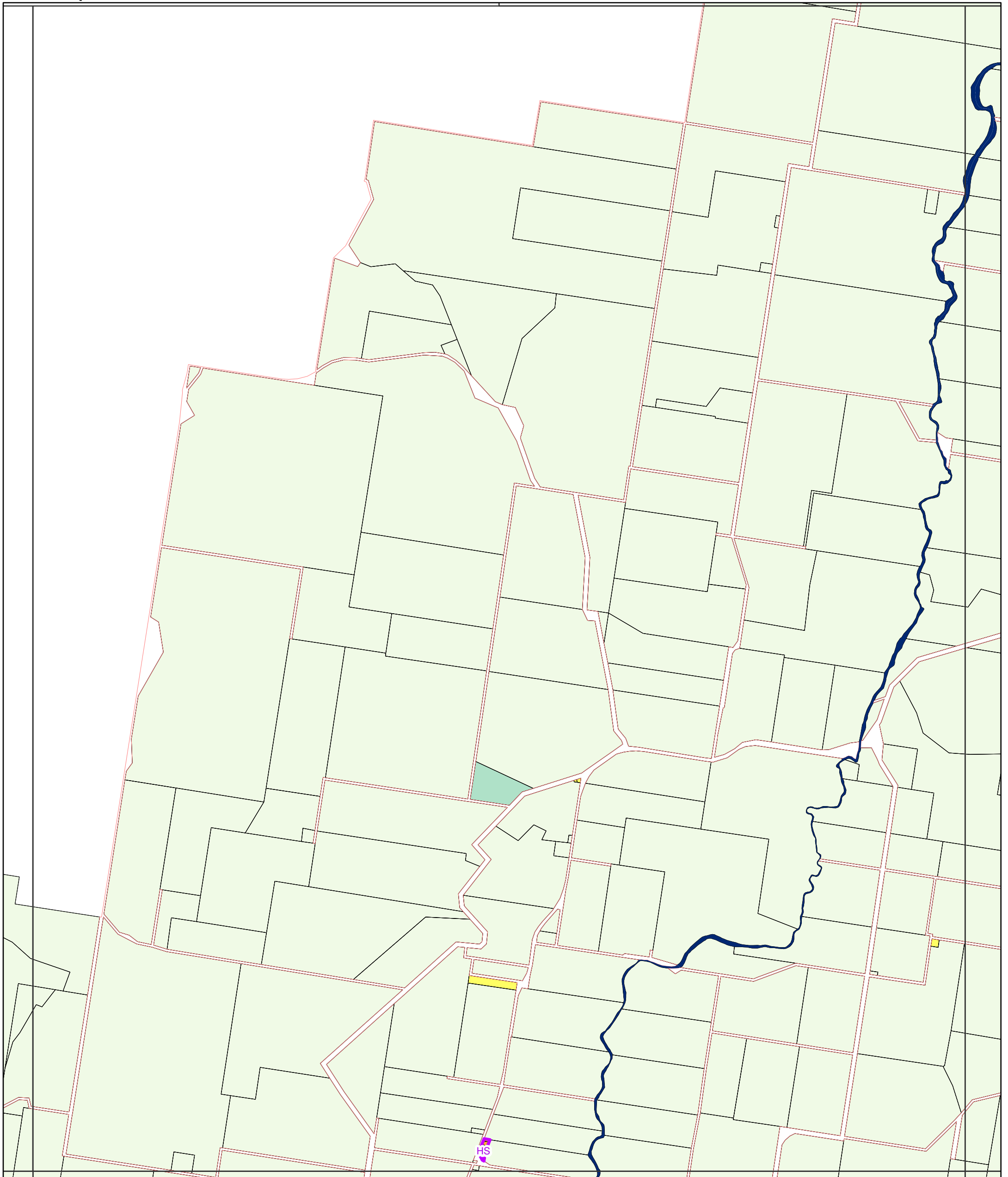
Datum: GDA 1994 MGA Zone 56

Scenic Rim Planning Scheme
20 March 2020
 Approx Scale @ A3 1:30000

Map Sheet Reference

	01	02	03	04						
05	06	07	08	09	10	11	12	13	14	
15	16	17	18	19	20	21	22	23	24	25
26	27	28	29	30	31	32	33	34	35	36
37	38	39	40	41	42	43	44	45	46	47
48	49	50	51	52	53	54	55	56	57	
58	59	60	61	62	63	64	65	66	67	
68	69	70	71	72	73	74	75			





Legend

Zones		Precincts	
Community Facilities	Mixed Use	Bromelton State Development Area	
Conservation	Neighbourhood Centre	Bulk Water Storage	
District Centre	Recreation & Open Space	Commercial Industrial	
Emerging Community	Rural	Rural Escarpment Protection	
Industry	Rural Residential	Flood Land	
Limited Development	Special Purpose	Historical Subdivision	
Local Centre	Township	Mountain Residential	
Low Density Residential		Rural Residential A	
Low-medium Density Residential	General Information	Tamborine Mountain Rural	
Major Centre	Cadastral Boundary	Township Residential	
Major Tourism	Road Reserve	Passive Recreation	
Minor Tourism	Waterway or Waterbody		

Disclaimer:
While every care is taken to ensure the accuracy of this product and the Data, Scenic Rim Regional Council, Seqwater and the State of Queensland make no representations or warranties about its accuracy, reliability, completeness or suitability for any particular purpose and disclaims all responsibility and all liability (including without limitation, liability in negligence) for all expenses, losses, damages (including indirect or consequential damage) and costs relating to any use of the Data or information or material contained within it for any reason. The Data must not be used for direct marketing or used in breach of privacy laws.
Crown and Council Copyright Reserved.

Base material provided and reproduced with the permission of the State of Queensland and Seqwater

Digital Cadastral Database December 2019

© State of Queensland

© Scenic Rim Regional Council

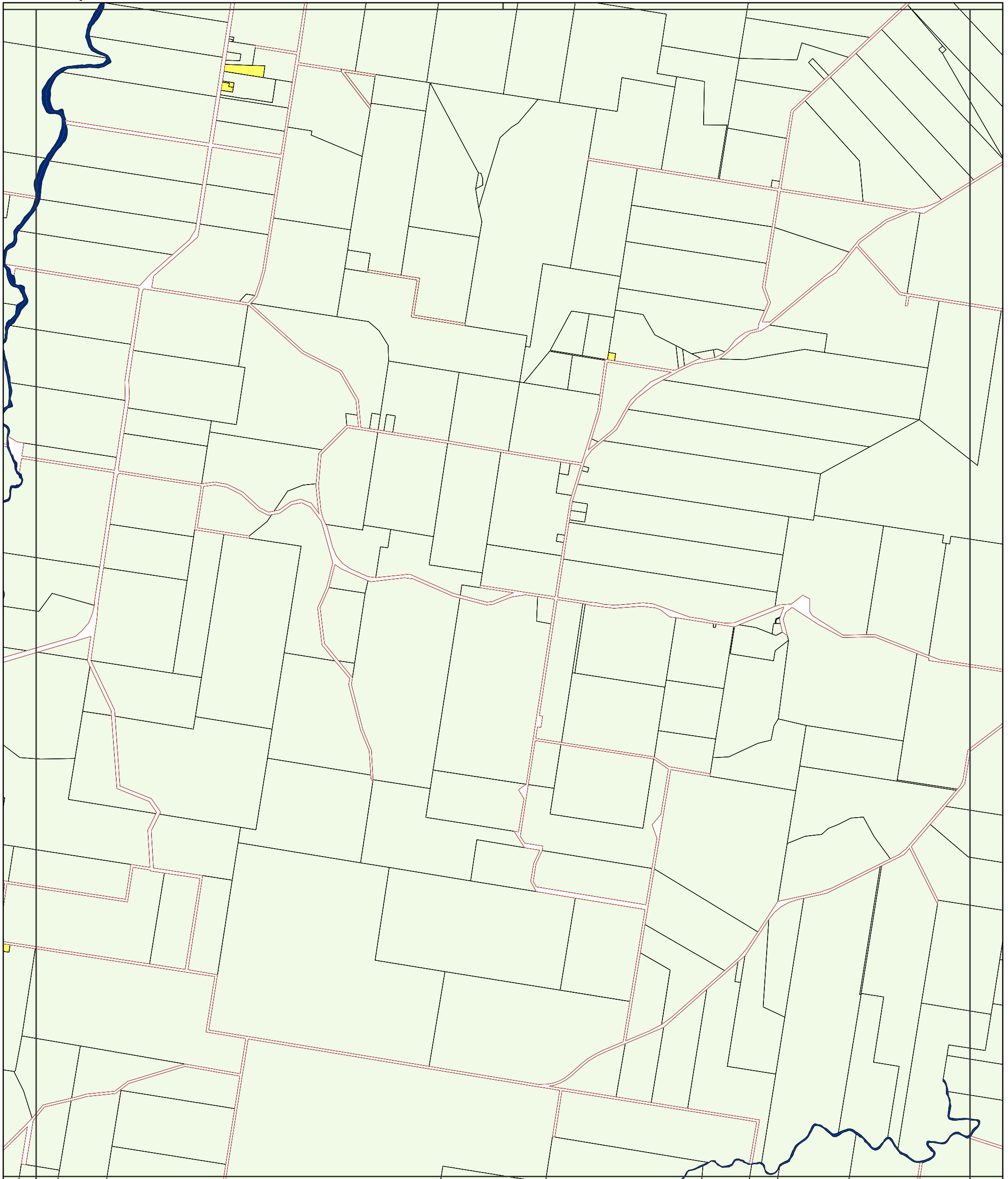
Datum: GDA 1994 MGA Zone 56

Scenic Rim Planning Scheme
20 March 2020
Approx Scale @ A3 1:30000

Map Sheet Reference

	01	02	03	04						
05	06	07	08	09	10	11	12	13	14	
15	16	17	18	19	20	21	22	23	24	25
26	27	28	29	30	31	32	33	34	35	36
37	38	39	40	41	42	43	44	45	46	47
48	49	50	51	52	53	54	55	56	57	
58	59	60	61	62	63	64	65	66	67	
68	69	70	71	72	73	74	75			





Legend

Zones		Precincts	
Community Facilities	Mixed Use	Bromelton State Development Area	
Conservation	Neighbourhood Centre	Bulk Water Storage	
District Centre	Recreation & Open Space	Commercial Industrial	
Emerging Community	Rural	Rural Escarpment Protection	
Industry	Rural Residential	Flood Land	
Limited Development	Special Purpose	Historical Subdivision	
Local Centre	Township	Mountain Residential	
Low Density Residential		Rural Residential A	
Low-medium Density Residential	General Information	Tamborine Mountain Rural	
Major Centre	Cadastral Boundary	Township Residential	
Major Tourism	Road Reserve	Passive Recreation	
Minor Tourism	Waterway or Waterbody		

Disclaimer:
While every care is taken to ensure the accuracy of this product and the Data, Scenic Rim Regional Council, Seqwater and the State of Queensland make no representations or warranties about its accuracy, reliability, completeness or suitability for any particular purpose and disclaims all responsibility and all liability (including without limitation, liability in negligence) for all expenses, losses, damages (including indirect or consequential damage) and costs relating to any use of the Data or information or material contained within it for any reason. The Data must not be used for direct marketing or used in breach of privacy laws.
Crown and Council Copyright Reserved.

Base material provided and reproduced with the permission of the State of Queensland and Seqwater

Digital Cadastral Database December 2019

© State of Queensland

© Scenic Rim Regional Council

Datum: GDA 1994 MGA Zone 56

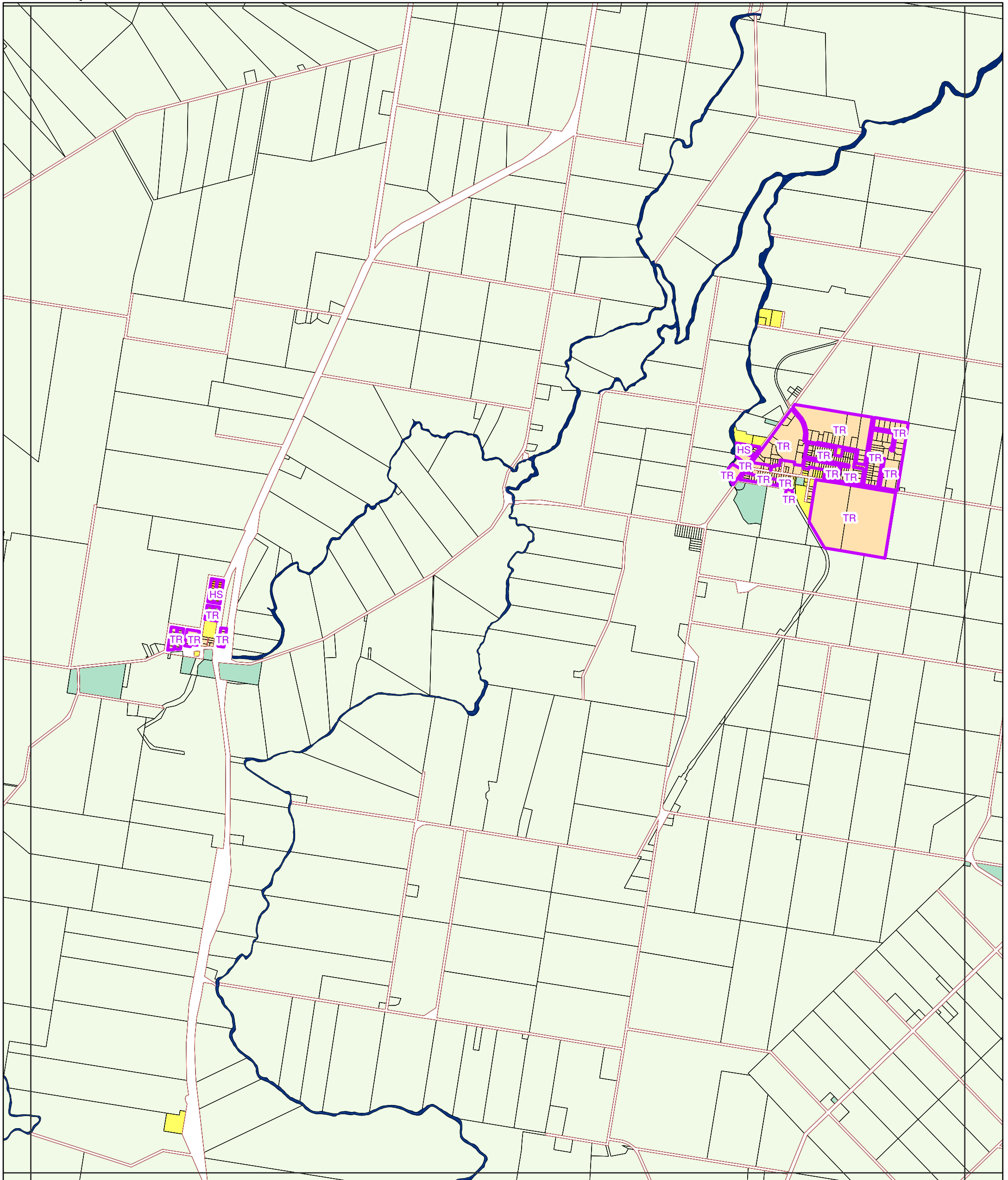
Scenic Rim Planning Scheme
20 March 2020
Approx Scale @ A3 1:30000

0 0.4 0.8 1.6 KM

Map Sheet Reference

	01	02	03	04						
05	06	07	08	09	10	11	12	13	14	
15	16	17	18	19	20	21	22	23	24	25
26	27	28	29	30	31	32	33	34	35	36
37	38	39	40	41	42	43	44	45	46	47
48	49	50	51	52	53	54	55	56	57	
58	59	60	61	62	63	64	65	66	67	
68	69	70	71	72	73	74	75			





Legend

Zones

- Community Facilities
- Conservation
- District Centre
- Emerging Community
- Industry
- Limited Development
- Local Centre
- Low Density Residential
- Low-medium Density Residential
- Major Centre
- Major Tourism
- Minor Tourism

- Mixed Use
- Neighbourhood Centre
- Recreation & Open Space
- Rural
- Rural Residential
- Special Purpose
- Township

General Information

- Cadastral Boundary
- Road Reserve
- Waterway or Waterbody

Precincts

- BSDA Bromelton State Development Area
- BW Bulk Water Storage
- CI Commercial Industrial
- EP Rural Escarpment Protection
- FL Flood Land
- HS Historical Subdivision
- MR Mountain Residential
- RREA Rural Residential A
- TMR Tamborine Mountain Rural
- TR Township Residential
- PR Passive Recreation

Disclaimer:
While every care is taken to ensure the accuracy of this product and the Data, Scenic Rim Regional Council, Seqwater and the State of Queensland make no representations or warranties about its accuracy, reliability, completeness or suitability for any particular purpose and disclaims all responsibility and all liability (including without limitation, liability in negligence) for all expenses, losses, damages (including indirect or consequential damage) and costs relating to any use of the Data or information or material contained within it for any reason. The Data must not be used for direct marketing or used in breach of privacy laws.
Crown and Council Copyright Reserved.

Base material provided and reproduced with the permission of the State of Queensland and Seqwater

Digital Cadastral Database December 2019

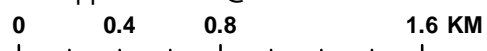
© State of Queensland

© Scenic Rim Regional Council

Datum: GDA 1994 MGA Zone 56

**Scenic Rim Planning Scheme
20 March 2020**

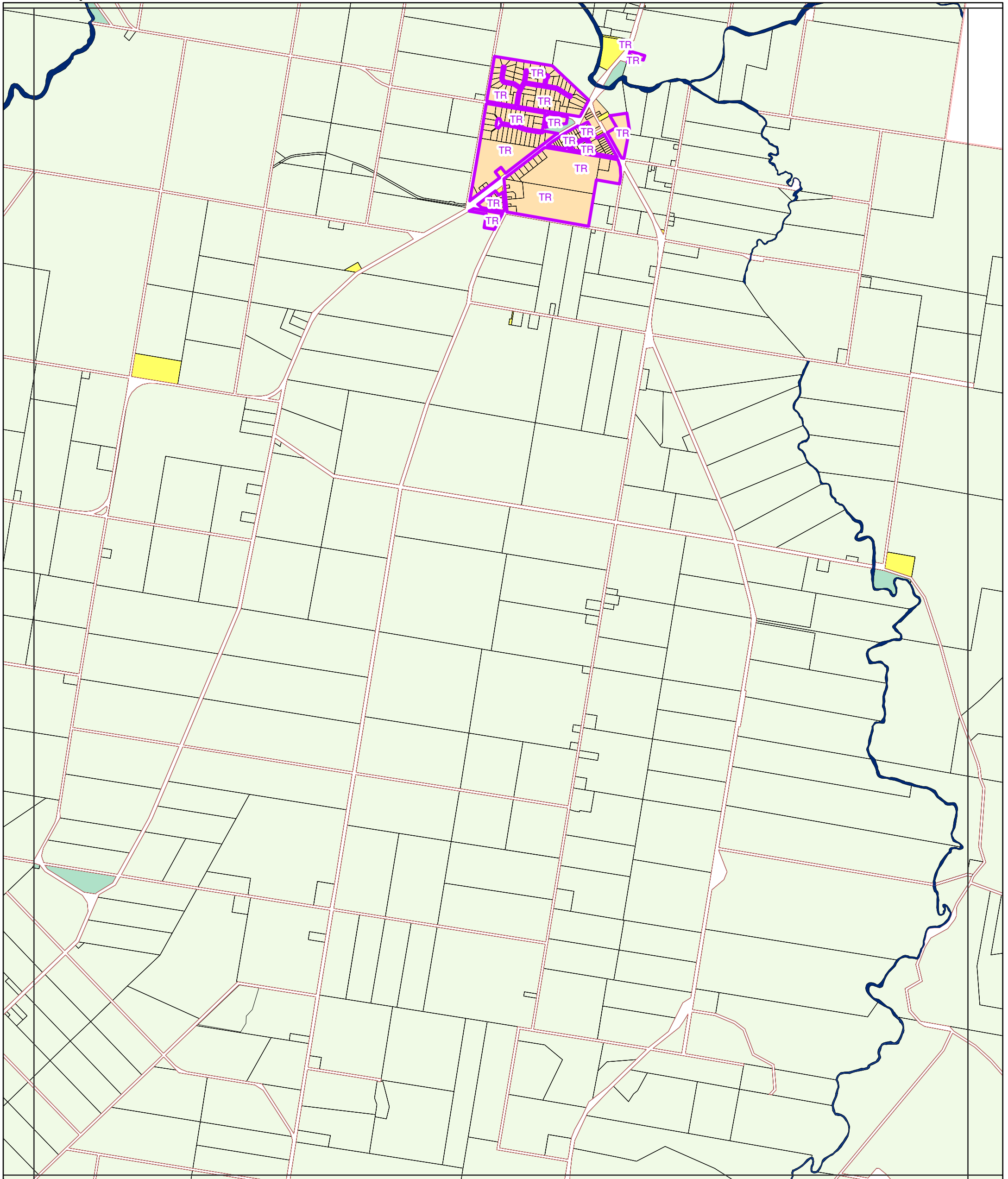
Approx Scale @ A3 1:30000



Map Sheet Reference

	01	02	03	04						
05	06	07	08	09	10	11	12	13	14	
15	16	17	18	19	20	21	22	23	24	25
26	27	28	29	30	31	32	33	34	35	36
37	38	39	40	41	42	43	44	45	46	47
48	49	50	51	52	53	54	55	56	57	
58	59	60	61	62	63	64	65	66	67	
68	69	70	71	72	73	74	75			





Legend

Zones		Precincts	
	Community Facilities		Mixed Use
	Conservation		Neighbourhood Centre
	District Centre		Recreation & Open Space
	Emerging Community		Rural
	Industry		Rural Residential
	Limited Development		Special Purpose
	Local Centre		Township
	Low Density Residential	General Information	
	Low-medium Density Residential		Cadastral Boundary
	Major Centre		Road Reserve
	Major Tourism		Waterway or Waterbody
	Minor Tourism		BSDA Bromelton State Development Area
			BW Bulk Water Storage
			CI Commercial Industrial
			EP Rural Escarpment Protection
			FL Flood Land
			HS Historical Subdivision
			MR Mountain Residential
			RREA Rural Residential A
			TMR Tamborine Mountain Rural
			TR Township Residential
			PR Passive Recreation

Disclaimer:
While every care is taken to ensure the accuracy of this product and the Data, Scenic Rim Regional Council, Seqwater and the State of Queensland make no representations or warranties about its accuracy, reliability, completeness or suitability for any particular purpose and disclaims all responsibility and all liability (including without limitation, liability in negligence) for all expenses, losses, damages (including indirect or consequential damage) and costs relating to any use of the Data or information or material contained within it for any reason. The Data must not be used for direct marketing or used in breach of privacy laws.
Crown and Council Copyright Reserved.

Base material provided and reproduced with the permission of the State of Queensland and Seqwater

Digital Cadastral Database December 2019

© State of Queensland

© Scenic Rim Regional Council

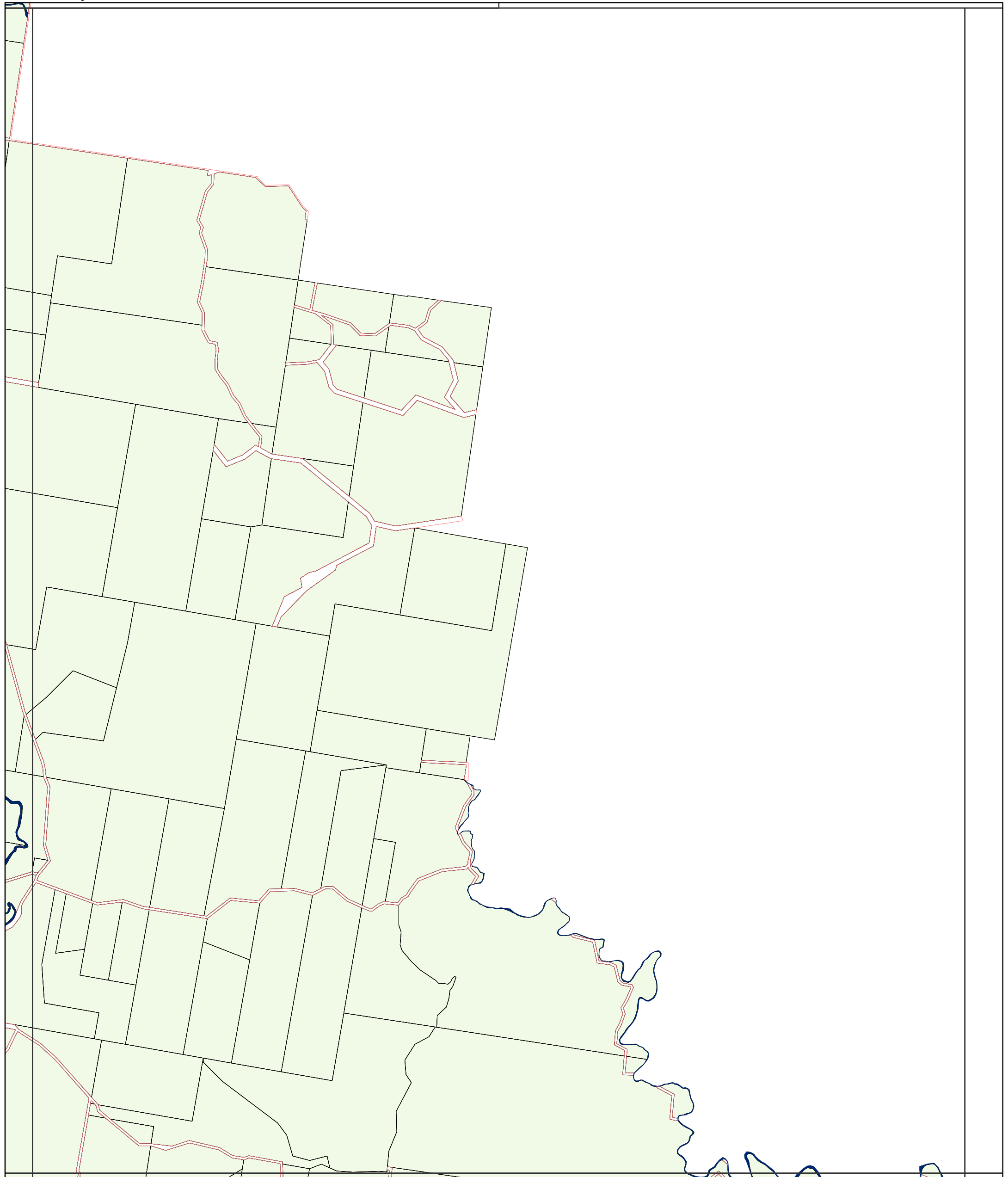
Datum: GDA 1994 MGA Zone 56

Scenic Rim Planning Scheme
20 March 2020
Approx Scale @ A3 1:30000

Map Sheet Reference

	01	02	03	04						
05	06	07	08	09	10	11	12	13	14	
15	16	17	18	19	20	21	22	23	24	25
26	27	28	29	30	31	32	33	34	35	36
37	38	39	40	41	42	43	44	45	46	47
48	49	50	51	52	53	54	55	56	57	
58	59	60	61	62	63	64	65	66	67	
68	69	70	71	72	73	74	75			





Legend

Zones		Precincts	
Community Facilities	Mixed Use	Bromelton State Development Area	
Conservation	Neighbourhood Centre	Bulk Water Storage	
District Centre	Recreation & Open Space	Commercial Industrial	
Emerging Community	Rural	Rural Escarpment Protection	
Industry	Rural Residential	Flood Land	
Limited Development	Special Purpose	Historical Subdivision	
Local Centre	Township	Mountain Residential	
Low Density Residential		Rural Residential A	
Low-medium Density Residential	General Information	Tamborine Mountain Rural	
Major Centre	Cadastral Boundary	Township Residential	
Major Tourism	Road Reserve	Passive Recreation	
Minor Tourism	Waterway or Waterbody		

Disclaimer:
While every care is taken to ensure the accuracy of this product and the Data, Scenic Rim Regional Council, Seqwater and the State of Queensland make no representations or warranties about its accuracy, reliability, completeness or suitability for any particular purpose and disclaims all responsibility and all liability (including without limitation, liability in negligence) for all expenses, losses, damages (including indirect or consequential damage) and costs relating to any use of the Data or information or material contained within it for any reason. The Data must not be used for direct marketing or used in breach of privacy laws.
Crown and Council Copyright Reserved.

Base material provided and reproduced with the permission of the State of Queensland and Seqwater

Digital Cadastral Database December 2019

© State of Queensland

© Scenic Rim Regional Council

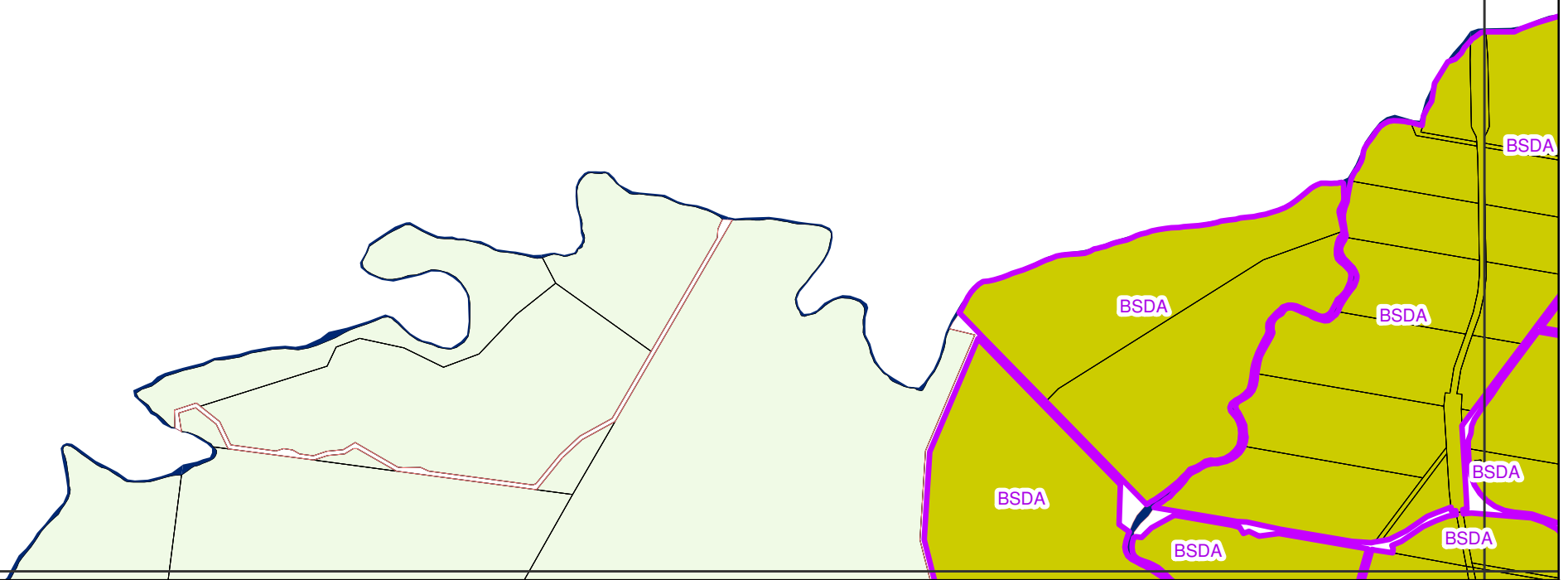
Datum: GDA 1994 MGA Zone 56

Scenic Rim Planning Scheme
20 March 2020
Approx Scale @ A3 1:30000

Map Sheet Reference

	01	02	03	04						
05	06	07	08	09	10	11	12	13	14	
15	16	17	18	19	20	21	22	23	24	25
26	27	28	29	30	31	32	33	34	35	36
37	38	39	40	41	42	43	44	45	46	47
48	49	50	51	52	53	54	55	56	57	
58	59	60	61	62	63	64	65	66	67	
68	69	70	71	72	73	74	75			





Legend

Zones	Mixed Use	Precincts
Community Facilities	Mixed Use	BSDA Bromelton State Development Area
Conservation	Neighbourhood Centre	BW Bulk Water Storage
District Centre	Recreation & Open Space	CI Commercial Industrial
Emerging Community	Rural	EP Rural Escarpment Protection
Industry	Rural Residential	FL Flood Land
Limited Development	Special Purpose	HS Historical Subdivision
Local Centre	Township	MR Mountain Residential
Low Density Residential		RREA Rural Residential A
Low-medium Density Residential		TMR Tamborine Mountain Rural
Major Centre		TR Township Residential
Major Tourism		PR Passive Recreation
Minor Tourism		

General Information

Cadastral Boundary
Road Reserve
Waterway or Waterbody

Disclaimer:
 While every care is taken to ensure the accuracy of this product and the Data, Scenic Rim Regional Council, Seqwater and the State of Queensland make no representations or warranties about its accuracy, reliability, completeness or suitability for any particular purpose and disclaims all responsibility and all liability (including without limitation, liability in negligence) for all expenses, losses, damages (including indirect or consequential damage) and costs relating to any use of the Data or information or material contained within it for any reason. The Data must not be used for direct marketing or used in breach of privacy laws.
 Crown and Council Copyright Reserved.

Base material provided and reproduced with the permission of the State of Queensland and Seqwater

Digital Cadastral Database December 2019

© State of Queensland

© Scenic Rim Regional Council


Datum: GDA 1994 MGA Zone 56

Scenic Rim Planning Scheme
 20 March 2020
 Approx Scale @ A3 1:30000

Map Sheet Reference

	01	02	03	04						
05	06	07	08	09	10	11	12	13	14	
15	16	17	18	19	20	21	22	23	24	25
26	27	28	29	30	31	32	33	34	35	36
37	38	39	40	41	42	43	44	45	46	47
48	49	50	51	52	53	54	55	56	57	
58	59	60	61	62	63	64	65	66	67	
68	69	70	71	72	73	74	75			





Legend

Zones		Precincts
Community Facilities	Mixed Use	Bromelton State Development Area
Conservation	Neighbourhood Centre	Bulk Water Storage
District Centre	Recreation & Open Space	Commercial Industrial
Emerging Community	Rural	Rural Escarpment Protection
Industry	Rural Residential	Flood Land
Limited Development	Special Purpose	Historical Subdivision
Local Centre	Township	Mountain Residential
Low Density Residential		Rural Residential A
Low-medium Density Residential	General Information	Tamborine Mountain Rural
Major Centre	Cadastral Boundary	Township Residential
Major Tourism	Road Reserve	Passive Recreation
Minor Tourism	Waterway or Waterbody	

Disclaimer:
While every care is taken to ensure the accuracy of this product and the Data, Scenic Rim Regional Council, Seqwater and the State of Queensland make no representations or warranties about its accuracy, reliability, completeness or suitability for any particular purpose and disclaims all responsibility and all liability (including without limitation, liability in negligence) for all expenses, losses, damages (including indirect or consequential damage) and costs relating to any use of the Data or information or material contained within it for any reason. The Data must not be used for direct marketing or used in breach of privacy laws.
Crown and Council Copyright Reserved.

Base material provided and reproduced with the permission of the State of Queensland and Seqwater

Digital Cadastral Database December 2019

© State of Queensland

© Scenic Rim Regional Council

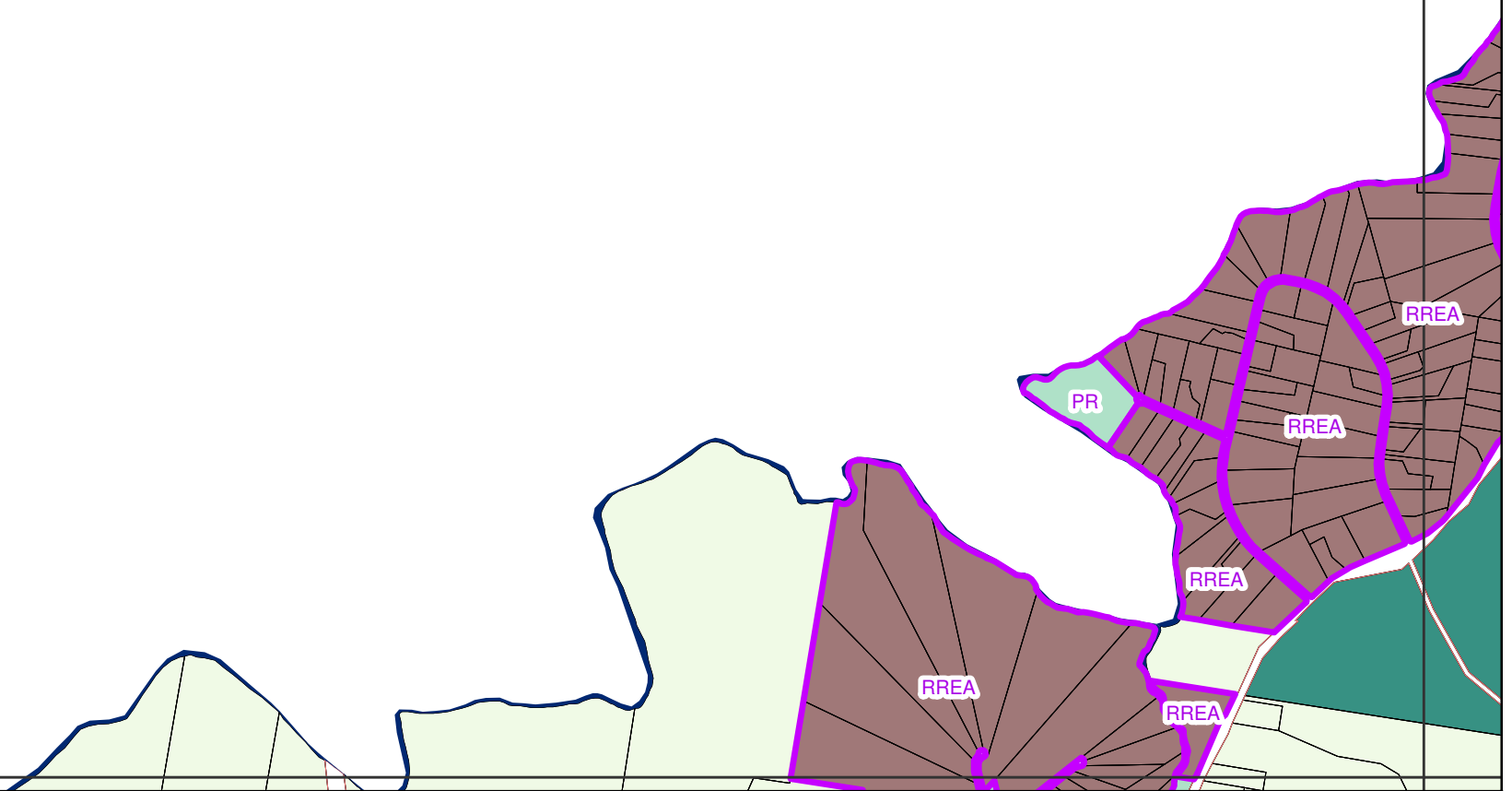
Datum: GDA 1994 MGA Zone 56

Scenic Rim Planning Scheme
20 March 2020
Approx Scale @ A3 1:30000

Map Sheet Reference

	01	02	03	04						
05	06	07	08	09	10	11	12	13	14	
15	16	17	18	19	20	21	22	23	24	25
26	27	28	29	30	31	32	33	34	35	36
37	38	39	40	41	42	43	44	45	46	47
48	49	50	51	52	53	54	55	56	57	
58	59	60	61	62	63	64	65	66	67	
68	69	70	71	72	73	74	75			





Legend

Zones		Precincts	
	Community Facilities		Mixed Use
	Conservation		Neighbourhood Centre
	District Centre		Recreation & Open Space
	Emerging Community		Rural
	Industry		Rural Residential
	Limited Development		Special Purpose
	Local Centre		Township
	Low Density Residential	General Information	
	Low-medium Density Residential		Cadastral Boundary
	Major Centre		Road Reserve
	Major Tourism		Waterway or Waterbody
	Minor Tourism		BSDA Bromelton State Development Area
			BW Bulk Water Storage
			CI Commercial Industrial
			EP Rural Escarpment Protection
			FL Flood Land
			HS Historical Subdivision
			MR Mountain Residential
			RREA Rural Residential A
			TMR Tamborine Mountain Rural
			TR Township Residential
			PR Passive Recreation

Disclaimer:
While every care is taken to ensure the accuracy of this product and the Data, Scenic Rim Regional Council, Seqwater and the State of Queensland make no representations or warranties about its accuracy, reliability, completeness or suitability for any particular purpose and disclaims all responsibility and all liability (including without limitation, liability in negligence) for all expenses, losses, damages (including indirect or consequential damage) and costs relating to any use of the Data or information or material contained within it for any reason. The Data must not be used for direct marketing or used in breach of privacy laws.
Crown and Council Copyright Reserved.

Base material provided and reproduced with the permission of the State of Queensland and Seqwater

Digital Cadastral Database December 2019

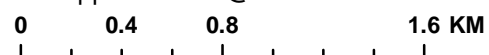
© State of Queensland

© Scenic Rim Regional Council

Datum: GDA 1994 MGA Zone 56

**Scenic Rim Planning Scheme
20 March 2020**


Approx Scale @ A3 1:30000



Map Sheet Reference

	01	02	03	04						
05	06	07	08	09	10	11	12	13	14	
15	16	17	18	19	20	21	22	23	24	25
26	27	28	29	30	31	32	33	34	35	36
37	38	39	40	41	42	43	44	45	46	47
48	49	50	51	52	53	54	55	56	57	
58	59	60	61	62	63	64	65	66	67	
68	69	70	71	72	73	74	75			





Legend

Zones		Precincts	
	Community Facilities		Mixed Use
	Conservation		Neighbourhood Centre
	District Centre		Recreation & Open Space
	Emerging Community		Rural
	Industry		Rural Residential
	Limited Development		Special Purpose
	Local Centre		Township
	Low Density Residential		Cadastral Boundary
	Low-medium Density Residential		Road Reserve
	Major Centre		Waterway or Waterbody
	Major Tourism		BSDA Bromelton State Development Area
	Minor Tourism		BW Bulk Water Storage
			CI Commercial Industrial
			EP Rural Escarpment Protection
			FL Flood Land
			HS Historical Subdivision
			MR Mountain Residential
			RREA Rural Residential A
			TMR Tamborine Mountain Rural
			TR Township Residential
			PR Passive Recreation

Disclaimer:
While every care is taken to ensure the accuracy of this product and the Data, Scenic Rim Regional Council, Seqwater and the State of Queensland make no representations or warranties about its accuracy, reliability, completeness or suitability for any particular purpose and disclaims all responsibility and all liability (including without limitation, liability in negligence) for all expenses, losses, damages (including indirect or consequential damage) and costs relating to any use of the Data or information or material contained within it for any reason. The Data must not be used for direct marketing or used in breach of privacy laws.
Crown and Council Copyright Reserved.

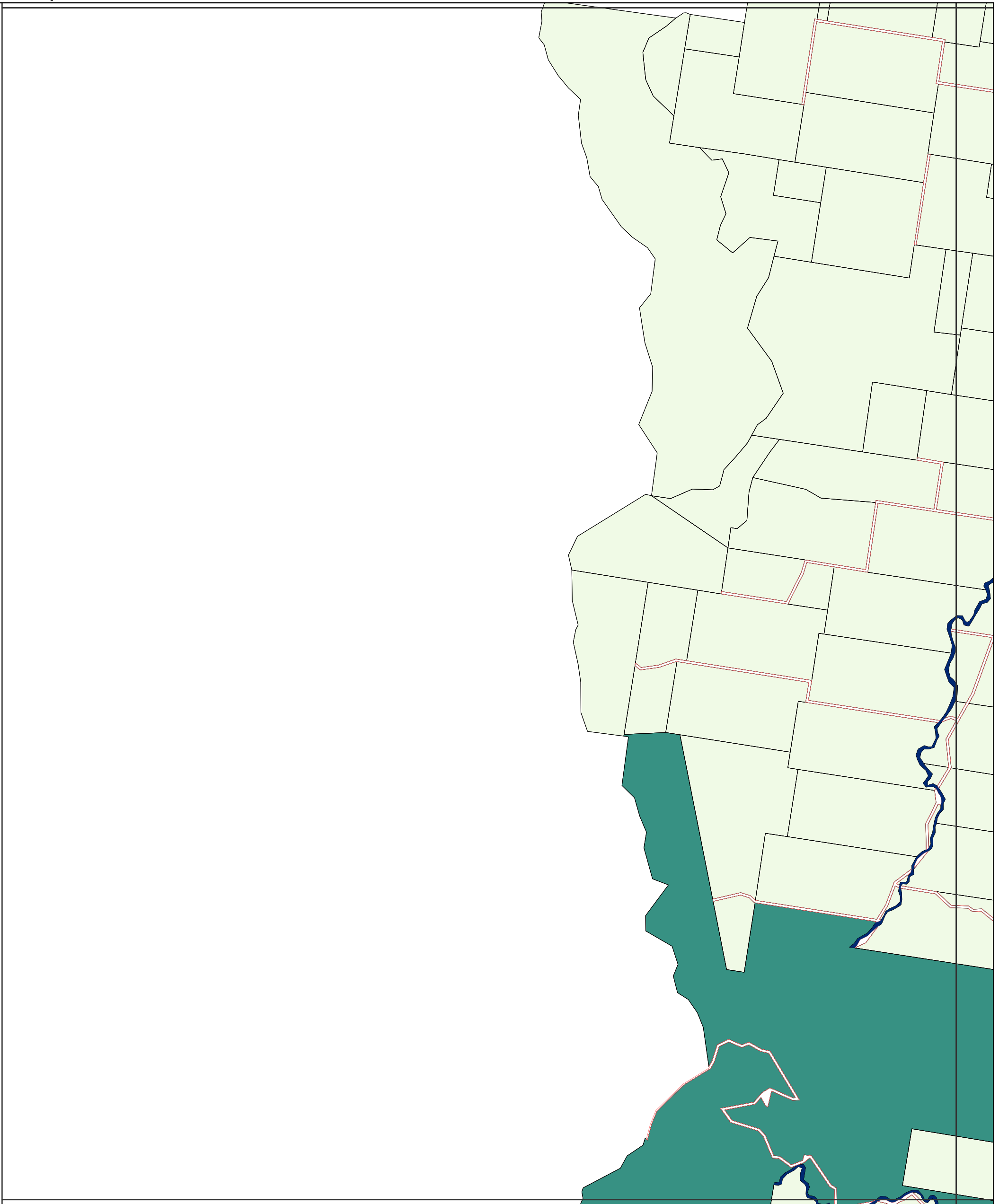
Base material provided and reproduced with the permission of the State of Queensland and Seqwater
Digital Cadastral Database December 2019
© State of Queensland
© Scenic Rim Regional Council
Datum: GDA 1994 MGA Zone 56

Scenic Rim Planning Scheme
20 March 2020
Approx Scale @ A3 1:30000

0 0.4 0.8 1.6 KM

Map Sheet Reference

	01	02	03	04
05	06	07	08	09
10	11	12	13	14
15	16	17	18	19
20	21	22	23	24
25	26	27	28	29
30	31	32	33	34
35	36	37	38	39
40	41	42	43	44
45	46	47	48	49
50	51	52	53	54
55	56	57	58	59
60	61	62	63	64
65	66	67	68	69
70	71	72	73	74
75				



Legend

Zones		Precincts	
	Community Facilities		Mixed Use
	Conservation		Neighbourhood Centre
	District Centre		Recreation & Open Space
	Emerging Community		Rural
	Industry		Rural Residential
	Limited Development		Special Purpose
	Local Centre		Township
	Low Density Residential		Cadastral Boundary
	Low-medium Density Residential		Road Reserve
	Major Centre		Waterway or Waterbody
	Major Tourism		BSDA Bromelton State Development Area
	Minor Tourism		BW Bulk Water Storage
			CI Commercial Industrial
			EP Rural Escarpment Protection
			FL Flood Land
			HS Historical Subdivision
			MR Mountain Residential
			RREA Rural Residential A
			TMR Tamborine Mountain Rural
			TR Township Residential
			PR Passive Recreation

Disclaimer:
 While every care is taken to ensure the accuracy of this product and the Data, Scenic Rim Regional Council, Seqwater and the State of Queensland make no representations or warranties about its accuracy, reliability, completeness or suitability for any particular purpose and disclaims all responsibility and all liability (including without limitation, liability in negligence) for all expenses, losses, damages (including indirect or consequential damage) and costs relating to any use of the Data or information or material contained within it for any reason. The Data must not be used for direct marketing or used in breach of privacy laws.
 Crown and Council Copyright Reserved.

Base material provided and reproduced with the permission of the State of Queensland and Seqwater

Digital Cadastral Database December 2019

© State of Queensland

© Scenic Rim Regional Council

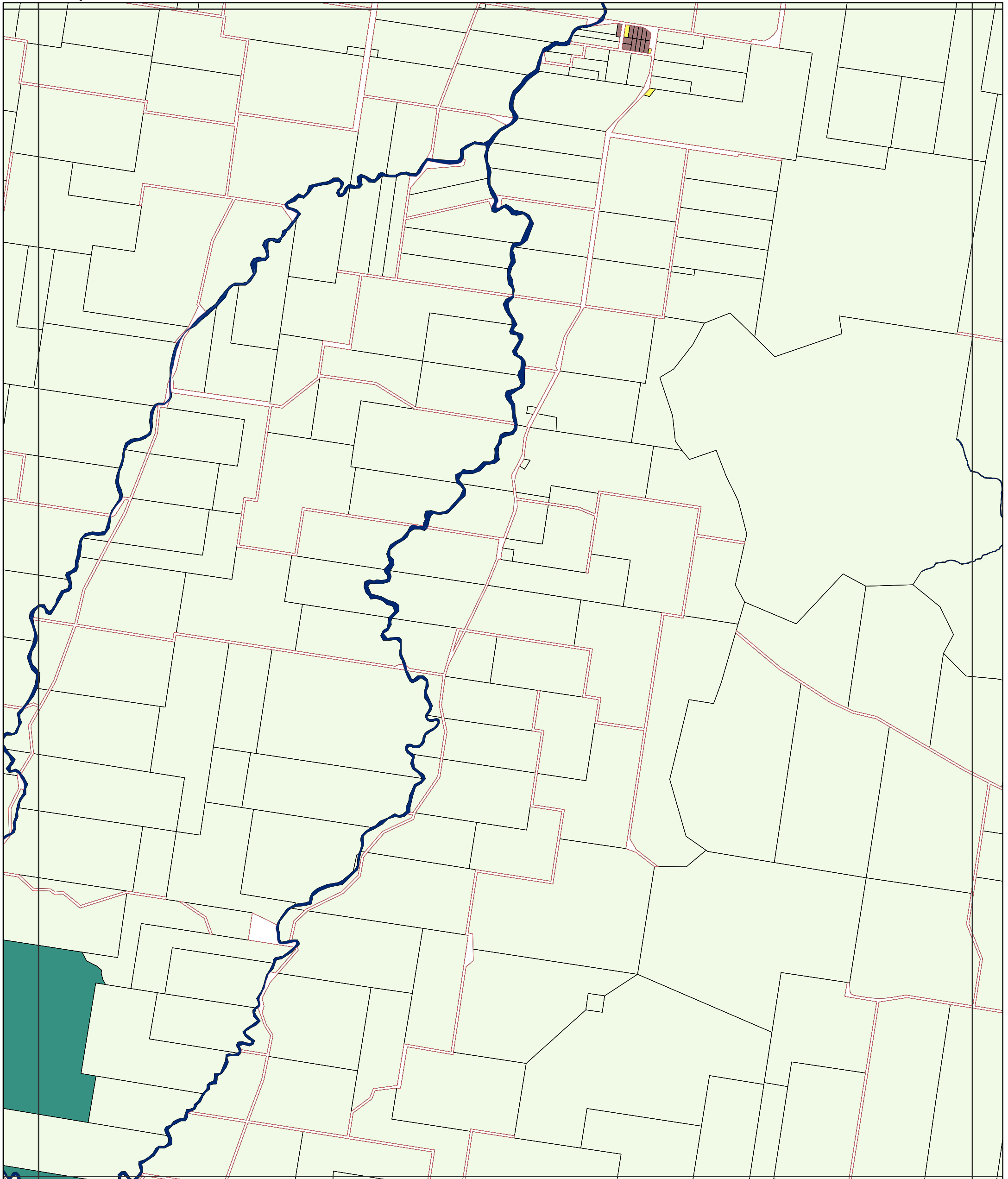
Datum: GDA 1994 MGA Zone 56

Scenic Rim Planning Scheme
 20 March 2020
 Approx Scale @ A3 1:30000

Map Sheet Reference

	01	02	03	04					
05	06	07	08	09	10	11	12	13	14
15	16	17	18	19	20	21	22	23	24
25	26	27	28	29	30	31	32	33	34
35	36	37	38	39	40	41	42	43	44
45	46	47	48	49	50	51	52	53	54
55	56	57	58	59	60	61	62	63	64
65	66	67	68	69	70	71	72	73	74
75									





Legend

Zones		Precincts	
Community Facilities	Mixed Use	Bromelton State Development Area	
Conservation	Neighbourhood Centre	Bulk Water Storage	
District Centre	Recreation & Open Space	Commercial Industrial	
Emerging Community	Rural	Rural Escarpment Protection	
Industry	Rural Residential	Flood Land	
Limited Development	Special Purpose	Historical Subdivision	
Local Centre	Township	Mountain Residential	
Low Density Residential		Rural Residential A	
Low-medium Density Residential	General Information	Tamborine Mountain Rural	
Major Centre	Cadastral Boundary	Township Residential	
Major Tourism	Road Reserve	Passive Recreation	
Minor Tourism	Waterway or Waterbody		

Disclaimer:
While every care is taken to ensure the accuracy of this product and the Data, Scenic Rim Regional Council, Seqwater and the State of Queensland make no representations or warranties about its accuracy, reliability, completeness or suitability for any particular purpose and disclaims all responsibility and all liability (including without limitation, liability in negligence) for all expenses, losses, damages (including indirect or consequential damage) and costs relating to any use of the Data or information or material contained within it for any reason. The Data must not be used for direct marketing or used in breach of privacy laws.
Crown and Council Copyright Reserved.

Base material provided and reproduced with the permission of the State of Queensland and Seqwater

Digital Cadastral Database December 2019

© State of Queensland

© Scenic Rim Regional Council

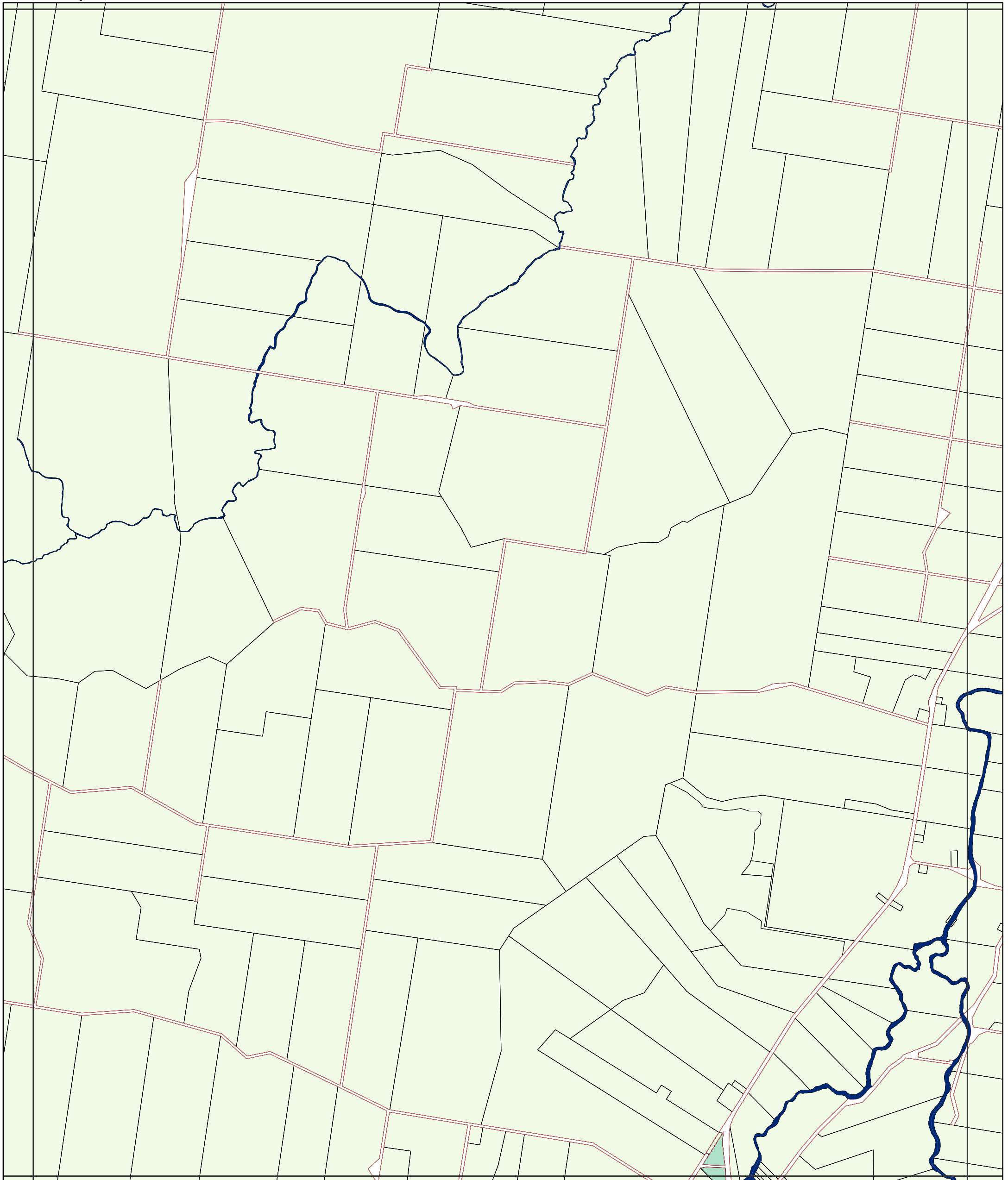
Datum: GDA 1994 MGA Zone 56

Scenic Rim Planning Scheme
20 March 2020
Approx Scale @ A3 1:30000

Map Sheet Reference

	01	02	03	04						
05	06	07	08	09	10	11	12	13	14	
15	16	17	18	19	20	21	22	23	24	25
26	27	28	29	30	31	32	33	34	35	36
37	38	39	40	41	42	43	44	45	46	47
48	49	50	51	52	53	54	55	56	57	
58	59	60	61	62	63	64	65	66	67	
68	69	70	71	72	73	74	75			





Legend

Zones		Precincts	
Community Facilities	Mixed Use	Bromelton State Development Area	
Conservation	Neighbourhood Centre	Bulk Water Storage	
District Centre	Recreation & Open Space	Commercial Industrial	
Emerging Community	Rural	Rural Escarpment Protection	
Industry	Rural Residential	Flood Land	
Limited Development	Special Purpose	Historical Subdivision	
Local Centre	Township	Mountain Residential	
Low Density Residential		Rural Residential A	
Low-medium Density Residential	General Information	Tamborine Mountain Rural	
Major Centre	Cadastral Boundary	Township Residential	
Major Tourism	Road Reserve	Passive Recreation	
Minor Tourism	Waterway or Waterbody		

Disclaimer:
While every care is taken to ensure the accuracy of this product and the Data, Scenic Rim Regional Council, Seqwater and the State of Queensland make no representations or warranties about its accuracy, reliability, completeness or suitability for any particular purpose and disclaims all responsibility and all liability (including without limitation, liability in negligence) for all expenses, losses, damages (including indirect or consequential damage) and costs relating to any use of the Data or information or material contained within it for any reason. The Data must not be used for direct marketing or used in breach of privacy laws.
Crown and Council Copyright Reserved.

Base material provided and reproduced with the permission of the State of Queensland and Seqwater

Digital Cadastral Database December 2019

© State of Queensland

© Scenic Rim Regional Council

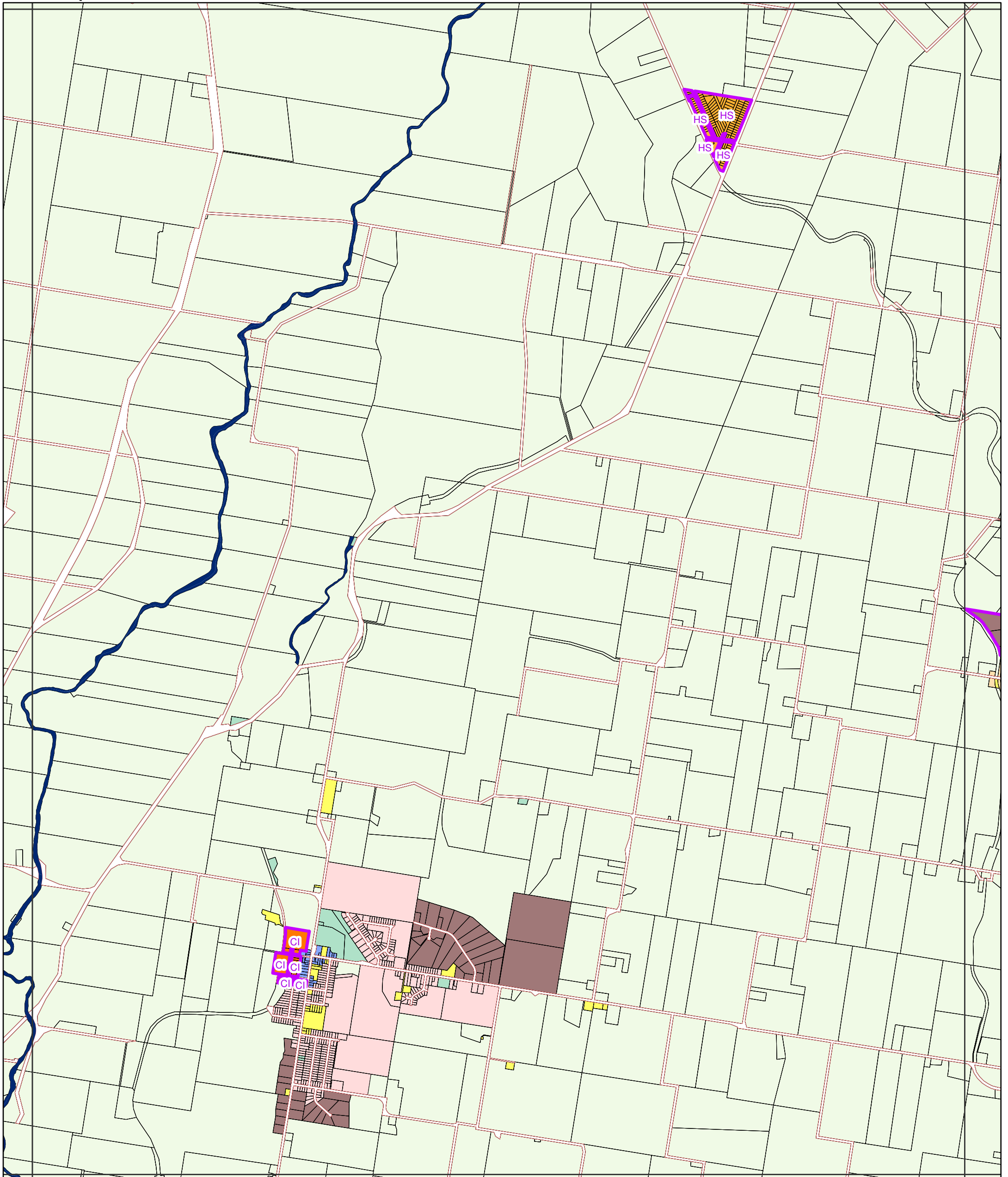
Datum: GDA 1994 MGA Zone 56

Scenic Rim Planning Scheme
20 March 2020
Approx Scale @ A3 1:30000

Map Sheet Reference

	01	02	03	04						
05	06	07	08	09	10	11	12	13	14	
15	16	17	18	19	20	21	22	23	24	25
26	27	28	29	30	31	32	33	34	35	36
37	38	39	40	41	42	43	44	45	46	47
48	49	50	51	52	53	54	55	56	57	
58	59	60	61	62	63	64	65	66	67	
68	69	70	71	72	73	74	75			





Legend

Zones		Precincts	
Community Facilities	Mixed Use	Bromelton State Development Area	
Conservation	Neighbourhood Centre	Bulk Water Storage	
District Centre	Recreation & Open Space	Commercial Industrial	
Emerging Community	Rural	Rural Escarpment Protection	
Industry	Rural Residential	Flood Land	
Limited Development	Special Purpose	Historical Subdivision	
Local Centre	Township	Mountain Residential	
Low Density Residential		Rural Residential A	
Low-medium Density Residential	General Information	Tamborine Mountain Rural	
Major Centre	Cadastral Boundary	Township Residential	
Major Tourism	Road Reserve	Passive Recreation	
Minor Tourism	Waterway or Waterbody		

Disclaimer:
While every care is taken to ensure the accuracy of this product and the Data, Scenic Rim Regional Council, Seqwater and the State of Queensland make no representations or warranties about its accuracy, reliability, completeness or suitability for any particular purpose and disclaims all responsibility and all liability (including without limitation, liability in negligence) for all expenses, losses, damages (including indirect or consequential damage) and costs relating to any use of the Data or information or material contained within it for any reason. The Data must not be used for direct marketing or used in breach of privacy laws.
Crown and Council Copyright Reserved.

Base material provided and reproduced with the permission of the State of Queensland and Seqwater

Digital Cadastral Database December 2019

© State of Queensland

© Scenic Rim Regional Council

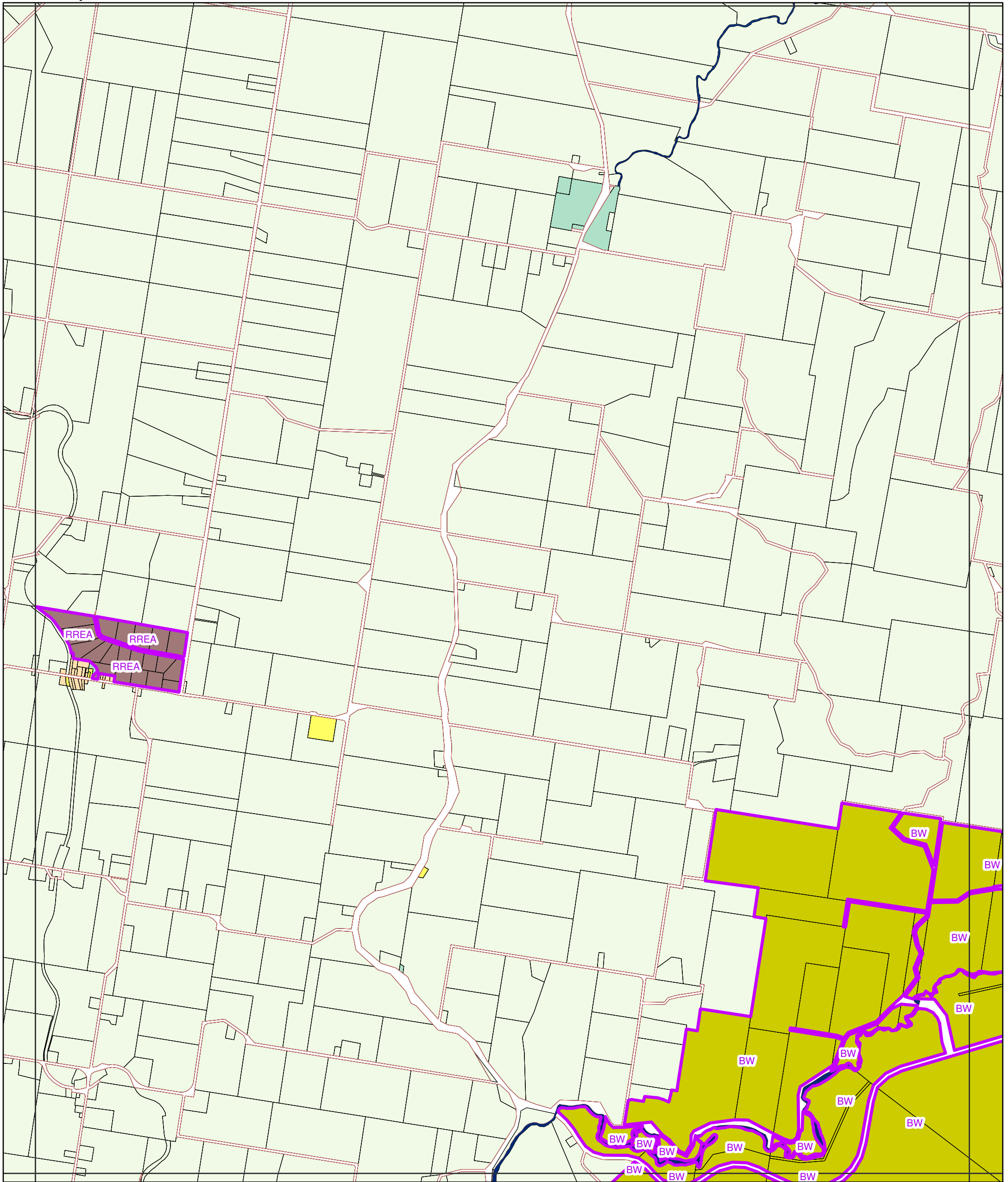
Datum: GDA 1994 MGA Zone 56

Scenic Rim Planning Scheme
20 March 2020
Approx Scale @ A3 1:30000

Map Sheet Reference

	01	02	03	04						
05	06	07	08	09	10	11	12	13	14	
15	16	17	18	19	20	21	22	23	24	25
26	27	28	29	30	31	32	33	34	35	36
37	38	39	40	41	42	43	44	45	46	47
48	49	50	51	52	53	54	55	56	57	
58	59	60	61	62	63	64	65	66	67	
68	69	70	71	72	73	74	75			





Legend

Zones		Precincts	
Community Facilities	Mixed Use	Bromelton State Development Area	
Conservation	Neighbourhood Centre	Bulk Water Storage	
District Centre	Recreation & Open Space	Commercial Industrial	
Emerging Community	Rural	Rural Escarpment Protection	
Industry	Rural Residential	Flood Land	
Limited Development	Special Purpose	Historical Subdivision	
Local Centre	Township	Mountain Residential	
Low Density Residential		Rural Residential A	
Low-medium Density Residential	General Information	Tamborine Mountain Rural	
Major Centre	Cadastral Boundary	Township Residential	
Major Tourism	Road Reserve	Passive Recreation	
Minor Tourism	Waterway or Waterbody		

Disclaimer:
While every care is taken to ensure the accuracy of this product and the Data, Scenic Rim Regional Council, Seqwater and the State of Queensland make no representations or warranties about its accuracy, reliability, completeness or suitability for any particular purpose and disclaims all responsibility and all liability (including without limitation, liability in negligence) for all expenses, losses, damages (including indirect or consequential damage) and costs relating to any use of the Data or information or material contained within it for any reason. The Data must not be used for direct marketing or used in breach of privacy laws.
Crown and Council Copyright Reserved.

Base material provided and reproduced with the permission of the State of Queensland and Seqwater

Digital Cadastral Database December 2019

© State of Queensland

© Scenic Rim Regional Council

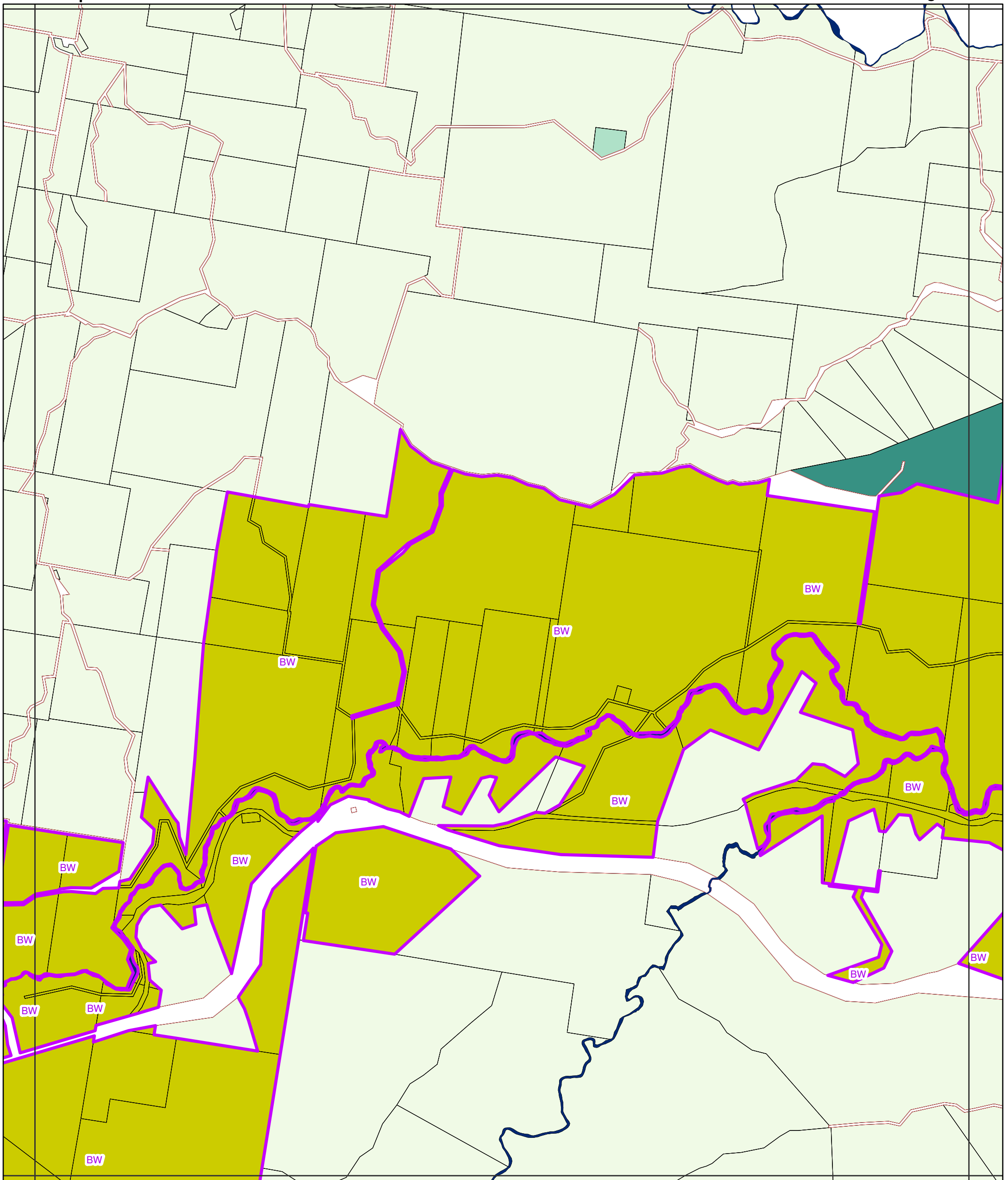
Datum: GDA 1994 MGA Zone 56

Scenic Rim Planning Scheme
20 March 2020
Approx Scale @ A3 1:30000

Map Sheet Reference

	01	02	03	04						
05	06	07	08	09	10	11	12	13	14	
15	16	17	18	19	20	21	22	23	24	25
26	27	28	29	30	31	32	33	34	35	36
37	38	39	40	41	42	43	44	45	46	47
48	49	50	51	52	53	54	55	56	57	
58	59	60	61	62	63	64	65	66	67	
68	69	70	71	72	73	74	75			





Legend

- | | | |
|--|--|--|
| <p>Zones</p> <ul style="list-style-type: none"> Community Facilities Conservation District Centre Emerging Community Industry Limited Development Local Centre Low Density Residential Low-medium Density Residential Major Centre Major Tourism Minor Tourism | <ul style="list-style-type: none"> Mixed Use Neighbourhood Centre Recreation & Open Space Rural Rural Residential Special Purpose Township <p>General Information</p> <ul style="list-style-type: none"> Cadastral Boundary Road Reserve Waterway or Waterbody | <p>Precincts</p> <ul style="list-style-type: none"> BSDA Bromelton State Development Area BW Bulk Water Storage CI Commercial Industrial EP Rural Escarpment Protection FL Flood Land HS Historical Subdivision MR Mountain Residential RRRA Rural Residential A TMR Tamborine Mountain Rural TR Township Residential PR Passive Recreation |
|--|--|--|

Disclaimer:
While every care is taken to ensure the accuracy of this product and the Data, Scenic Rim Regional Council, Seqwater and the State of Queensland make no representations or warranties about its accuracy, reliability, completeness or suitability for any particular purpose and disclaims all responsibility and all liability (including without limitation, liability in negligence) for all expenses, losses, damages (including indirect or consequential damage) and costs relating to any use of the Data or information or material contained within it for any reason. The Data must not be used for direct marketing or used in breach of privacy laws.
Crown and Council Copyright Reserved.

Base material provided and reproduced with the permission of the State of Queensland and Seqwater

Digital Cadastral Database December 2019

© State of Queensland

© Scenic Rim Regional Council

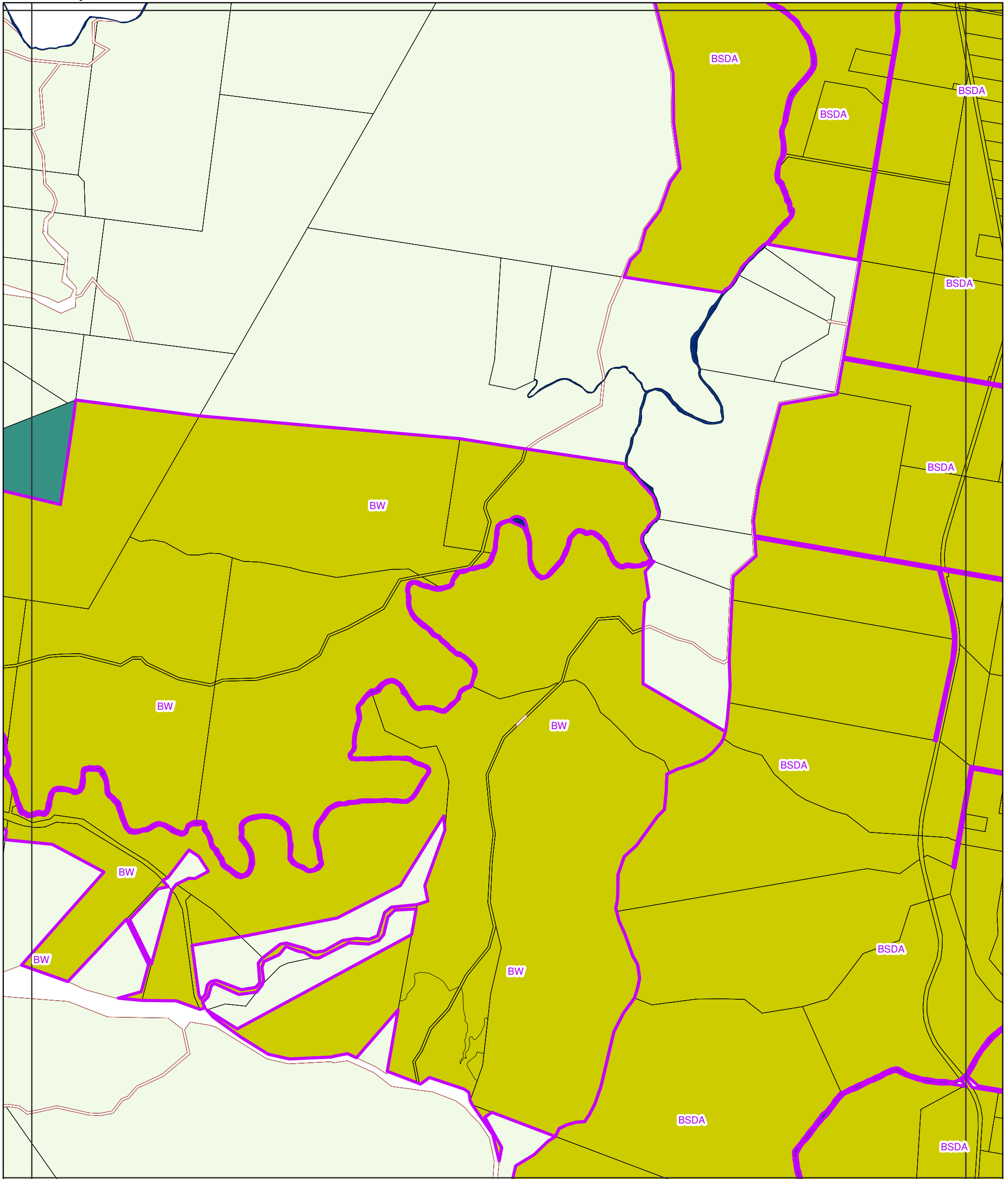
Datum: GDA 1994 MGA Zone 56

Scenic Rim Planning Scheme
20 March 2020
Approx Scale @ A3 1:30000

Map Sheet Reference

	01	02	03	04						
05	06	07	08	09	10	11	12	13	14	
15	16	17	18	19	20	21	22	23	24	25
26	27	28	29	30	31	32	33	34	35	36
37	38	39	40	41	42	43	44	45	46	47
48	49	50	51	52	53	54	55	56	57	
58	59	60	61	62	63	64	65	66	67	
68	69	70	71	72	73	74	75			





Legend

Zones

- Community Facilities
- Conservation
- District Centre
- Emerging Community
- Industry
- Limited Development
- Local Centre
- Low Density Residential
- Low-medium Density Residential
- Major Centre
- Major Tourism
- Minor Tourism

- Mixed Use
- Neighbourhood Centre
- Recreation & Open Space
- Rural
- Rural Residential
- Special Purpose
- Township

General Information

- Cadastral Boundary
- Road Reserve
- Waterway or Waterbody

Precincts

- BSDA Bromelton State Development Area
- BW Bulk Water Storage
- CI Commercial Industrial
- EP Rural Escarpment Protection
- FL Flood Land
- HS Historical Subdivision
- MR Mountain Residential
- RREA Rural Residential A
- TMR Tamborine Mountain Rural
- TR Township Residential
- PR Passive Recreation

Disclaimer:
While every care is taken to ensure the accuracy of this product and the Data, Scenic Rim Regional Council, Seqwater and the State of Queensland make no representations or warranties about its accuracy, reliability, completeness or suitability for any particular purpose and disclaims all responsibility and all liability (including without limitation, liability in negligence) for all expenses, losses, damages (including indirect or consequential damage) and costs relating to any use of the Data or information or material contained within it for any reason. The Data must not be used for direct marketing or used in breach of privacy laws.
Crown and Council Copyright Reserved.

Base material provided and reproduced with the permission of the State of Queensland and Seqwater

Digital Cadastral Database December 2019


© State of Queensland

© Scenic Rim Regional Council

Datum: GDA 1994 MGA Zone 56

**Scenic Rim Planning Scheme
20 March 2020**

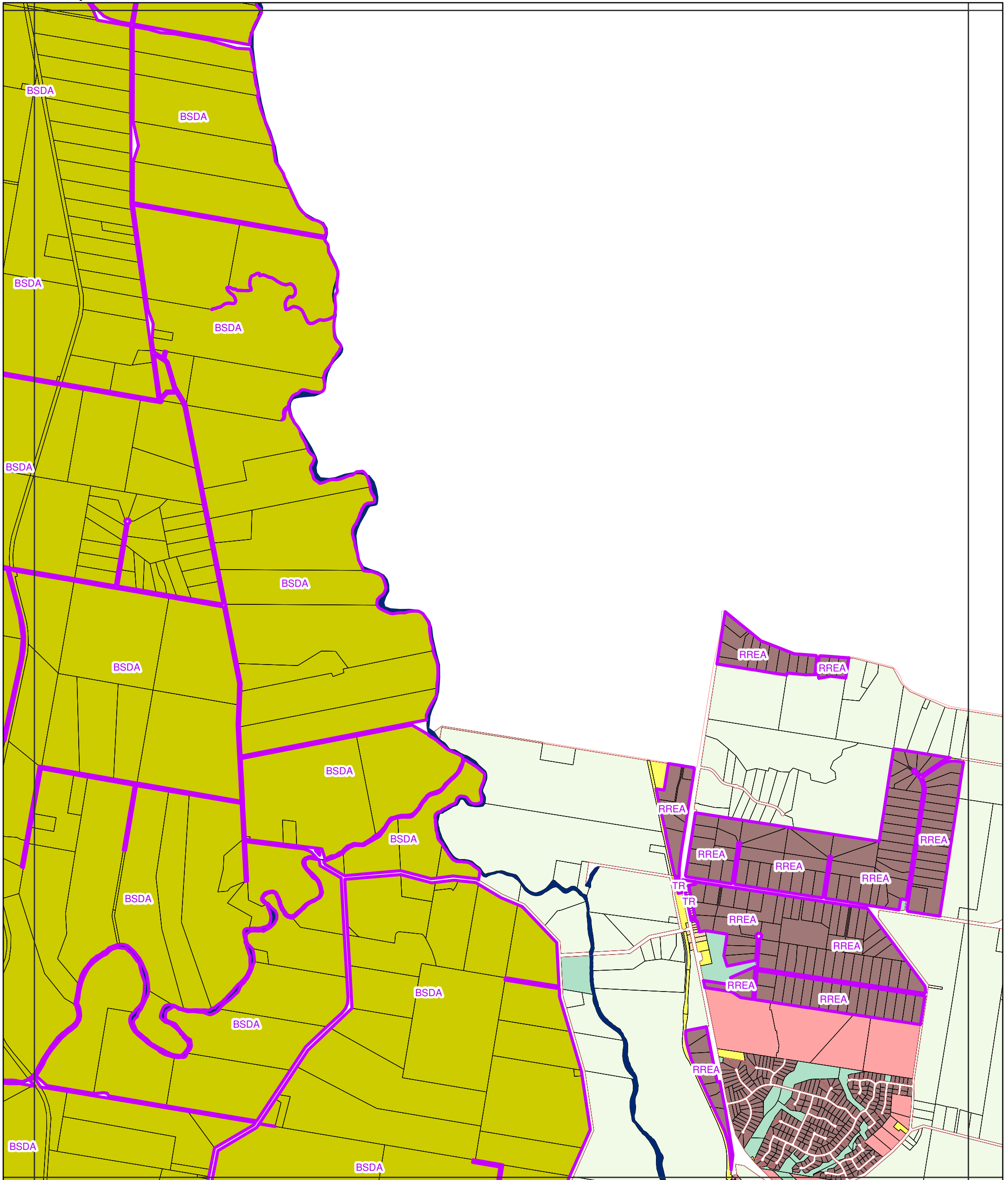
Approx Scale @ A3 1:30000



Map Sheet Reference

	01	02	03	04						
05	06	07	08	09	10	11	12	13	14	
15	16	17	18	19	20	21	22	23	24	25
26	27	28	29	30	31	32	33	34	35	36
37	38	39	40	41	42	43	44	45	46	47
48	49	50	51	52	53	54	55	56	57	
58	59	60	61	62	63	64	65	66	67	
68	69	70	71	72	73	74	75			





Legend

Zones

- Community Facilities
- Conservation
- District Centre
- Emerging Community
- Industry
- Limited Development
- Local Centre
- Low Density Residential
- Low-medium Density Residential
- Major Centre
- Major Tourism
- Minor Tourism

- Mixed Use
- Neighbourhood Centre
- Recreation & Open Space
- Rural
- Rural Residential
- Special Purpose
- Township

General Information

- Cadastral Boundary
- Road Reserve
- Waterway or Waterbody

Precincts

- BSDA Bromelton State Development Area
- BW Bulk Water Storage
- CI Commercial Industrial
- EP Rural Escarpment Protection
- FL Flood Land
- HS Historical Subdivision
- MR Mountain Residential
- RREA Rural Residential A
- TMR Tamborine Mountain Rural
- TR Township Residential
- PR Passive Recreation

Disclaimer:
While every care is taken to ensure the accuracy of this product and the Data, Scenic Rim Regional Council, Seqwater and the State of Queensland make no representations or warranties about its accuracy, reliability, completeness or suitability for any particular purpose and disclaims all responsibility and all liability (including without limitation, liability in negligence) for all expenses, losses, damages (including indirect or consequential damage) and costs relating to any use of the Data or information or material contained within it for any reason. The Data must not be used for direct marketing or used in breach of privacy laws.
Crown and Council Copyright Reserved.

Base material provided and reproduced with the permission of the State of Queensland and Seqwater

Digital Cadastral Database December 2019

© State of Queensland


© Scenic Rim Regional Council

Datum: GDA 1994 MGA Zone 56

Scenic Rim Planning Scheme

20 March 2020

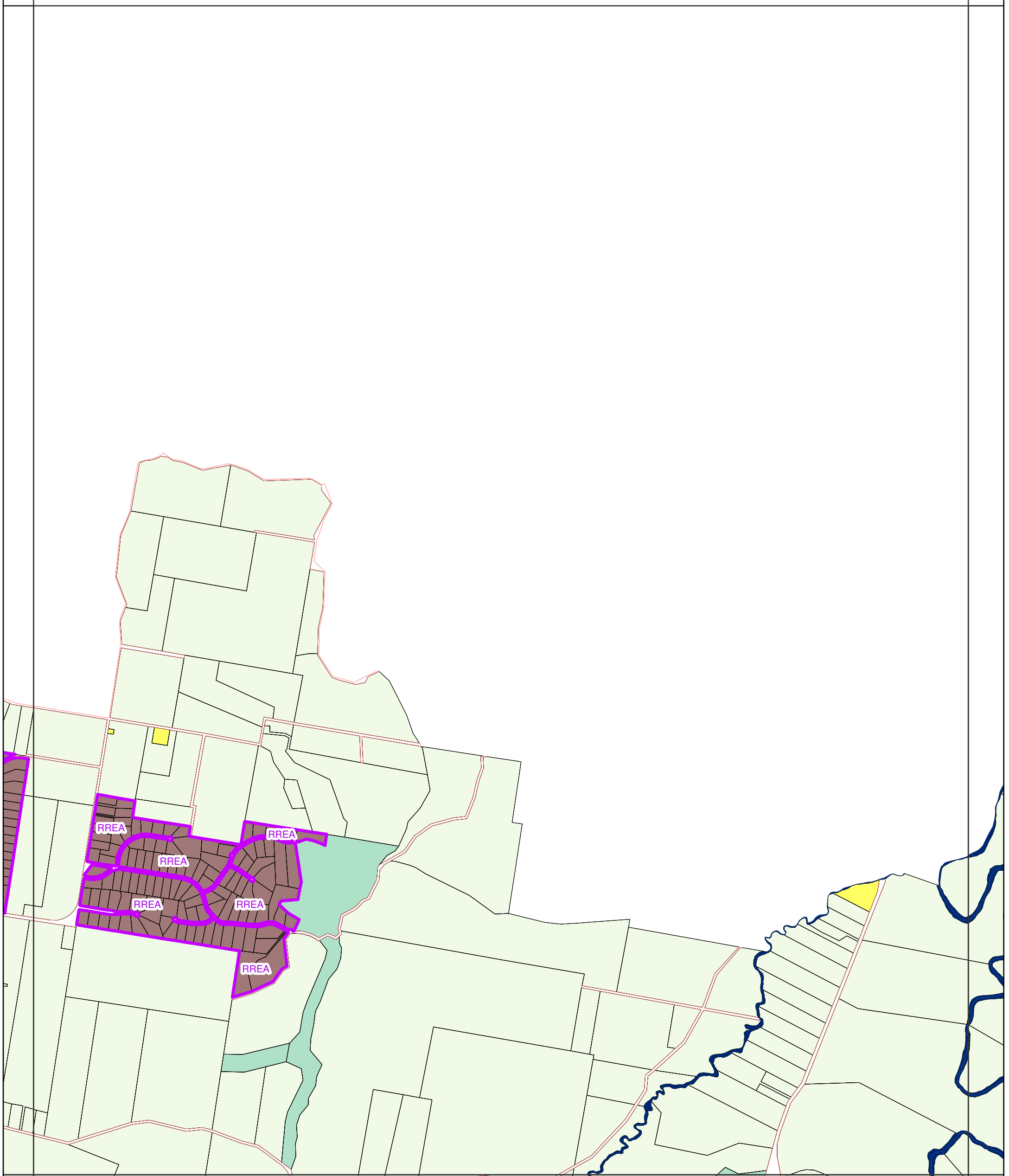
Approx Scale @ A3 1:30000



Map Sheet Reference

	01	02	03	04						
05	06	07	08	09	10	11	12	13	14	
15	16	17	18	19	20	21	22	23	24	25
26	27	28	29	30	31	32	33	34	35	36
37	38	39	40	41	42	43	44	45	46	47
48	49	50	51	52	53	54	55	56	57	
58	59	60	61	62	63	64	65	66	67	
68	69	70	71	72	73	74	75			





Legend

Zones

- Community Facilities
- Conservation
- District Centre
- Emerging Community
- Industry
- Limited Development
- Local Centre
- Low Density Residential
- Low-medium Density Residential
- Major Centre
- Major Tourism
- Minor Tourism

- Mixed Use
- Neighbourhood Centre
- Recreation & Open Space
- Rural
- Rural Residential
- Special Purpose
- Township

General Information

- Cadastral Boundary
- Road Reserve
- Waterway or Waterbody

Precincts

- BSDA Bromelton State Development Area
- BW Bulk Water Storage
- CI Commercial Industrial
- EP Rural Escarpment Protection
- FL Flood Land
- HS Historical Subdivision
- MR Mountain Residential
- RREA Rural Residential A
- TMR Tamborine Mountain Rural
- TR Township Residential
- PR Passive Recreation

Disclaimer:
While every care is taken to ensure the accuracy of this product and the Data, Scenic Rim Regional Council, Seqwater and the State of Queensland make no representations or warranties about its accuracy, reliability, completeness or suitability for any particular purpose and disclaims all responsibility and all liability (including without limitation, liability in negligence) for all expenses, losses, damages (including indirect or consequential damage) and costs relating to any use of the Data or information or material contained within it for any reason. The Data must not be used for direct marketing or used in breach of privacy laws.
Crown and Council Copyright Reserved.

Base material provided and reproduced with the permission of the State of Queensland and Seqwater

Digital Cadastral Database December 2019


© State of Queensland

© Scenic Rim Regional Council

Datum: GDA 1994 MGA Zone 56

**Scenic Rim Planning Scheme
20 March 2020**

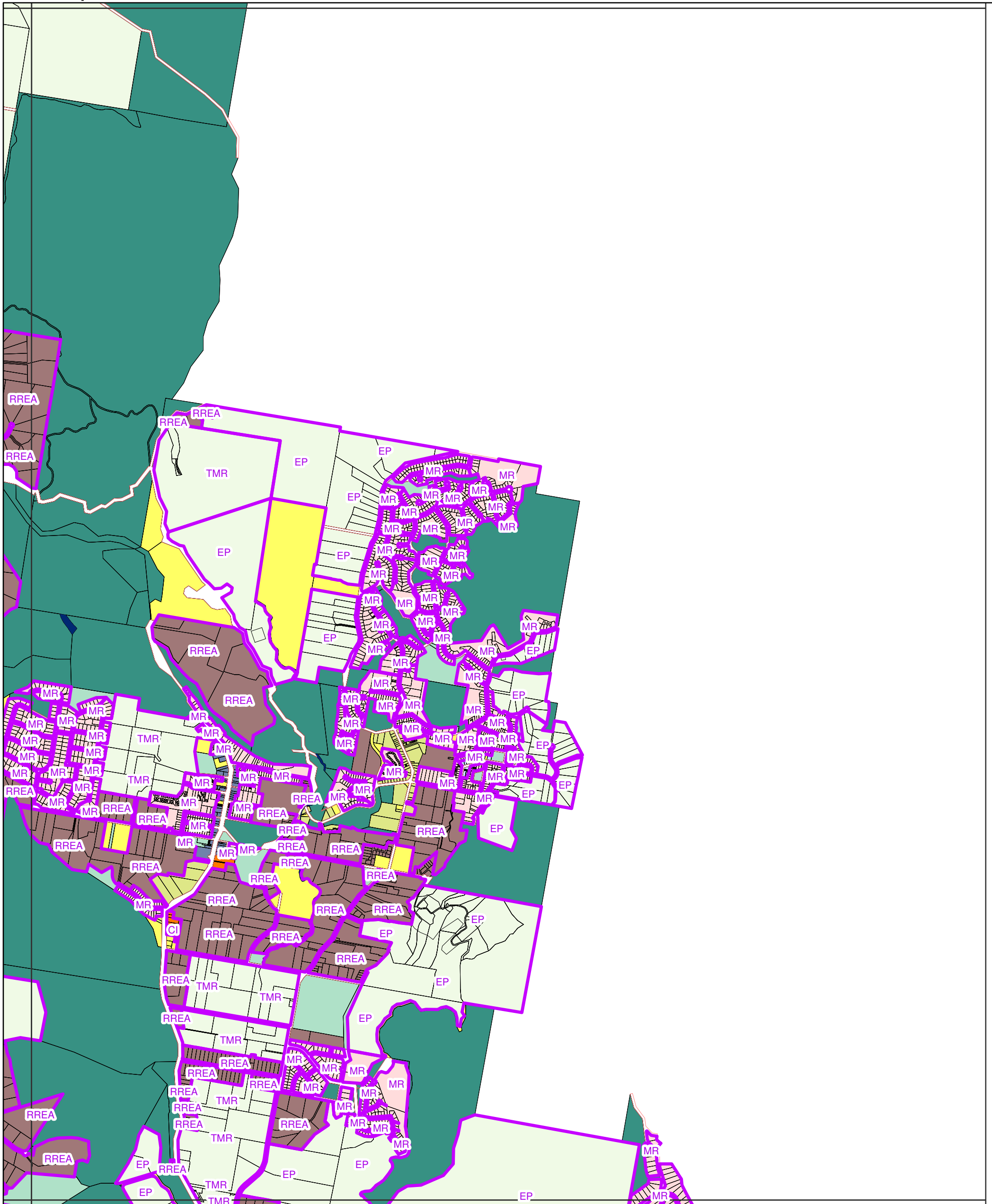
Approx Scale @ A3 1:30000



Map Sheet Reference

	01	02	03	04						
05	06	07	08	09	10	11	12	13	14	
15	16	17	18	19	20	21	22	23	24	25
26	27	28	29	30	31	32	33	34	35	36
37	38	39	40	41	42	43	44	45	46	47
48	49	50	51	52	53	54	55	56	57	
58	59	60	61	62	63	64	65	66	67	
68	69	70	71	72	73	74	75			





Legend

Zones	Precincts
Community Facilities	BSDA Bromelton State Development Area
Conservation	BW Bulk Water Storage
District Centre	CI Commercial Industrial
Emerging Community	EP Rural Escarpment Protection
Industry	FL Flood Land
Limited Development	HS Historical Subdivision
Local Centre	MR Mountain Residential
Low Density Residential	RREA Rural Residential A
Low-medium Density Residential	TMR Tamborine Mountain Rural
Major Centre	TR Township Residential
Major Tourism	PR Passive Recreation
Minor Tourism	
Mixed Use	
Neighbourhood Centre	
Recreation & Open Space	
Rural	
Rural Residential	
Special Purpose	
Township	
General Information	
Cadastral Boundary	
Road Reserve	
Waterway or Waterbody	

Disclaimer:
 While every care is taken to ensure the accuracy of this product and the Data, Scenic Rim Regional Council, Seqwater and the State of Queensland make no representations or warranties about its accuracy, reliability, completeness or suitability for any particular purpose and disclaims all responsibility and all liability (including without limitation, liability in negligence) for all expenses, losses, damages (including indirect or consequential damage) and costs relating to any use of the Data or information or material contained within it for any reason. The Data must not be used for direct marketing or used in breach of privacy laws.
 Crown and Council Copyright Reserved.

Base material provided and reproduced with the permission of the State of Queensland and Seqwater

Digital Cadastral Database December 2019

© State of Queensland

© Scenic Rim Regional Council

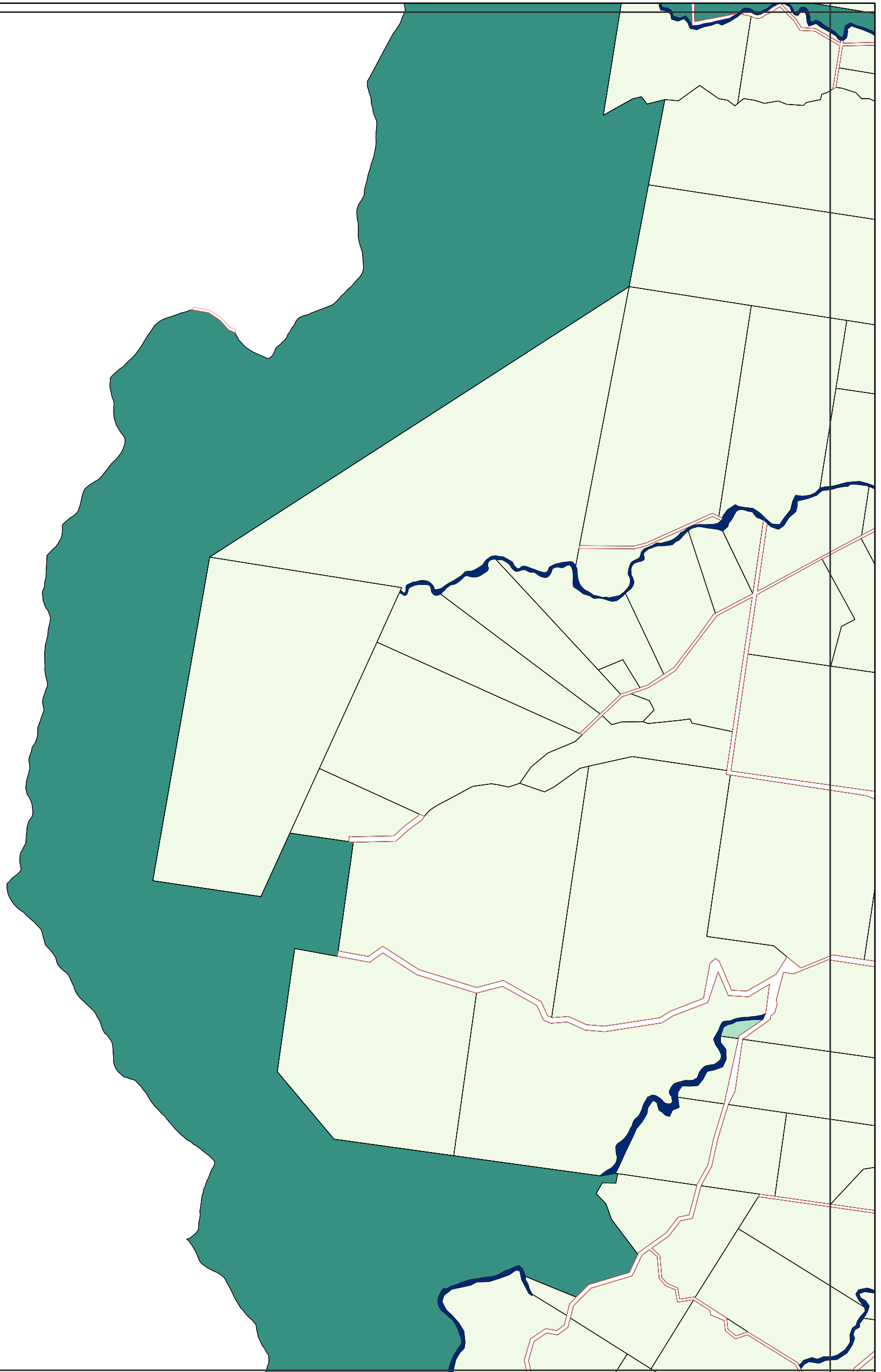
Datum: GDA 1994 MGA Zone 56

Scenic Rim Planning Scheme
 20 March 2020
 Approx Scale @ A3 1:30000

Map Sheet Reference

	01	02	03	04						
05	06	07	08	09	10	11	12	13	14	
15	16	17	18	19	20	21	22	23	24	25
26	27	28	29	30	31	32	33	34	35	36
37	38	39	40	41	42	43	44	45	46	47
48	49	50	51	52	53	54	55	56	57	
58	59	60	61	62	63	64	65	66	67	
68	69	70	71	72	73	74	75			





Legend

Zones		Precincts	
Community Facilities	Mixed Use	Bromelton State Development Area	
Conservation	Neighbourhood Centre	Bulk Water Storage	
District Centre	Recreation & Open Space	Commercial Industrial	
Emerging Community	Rural	Rural Escarpment Protection	
Industry	Rural Residential	Flood Land	
Limited Development	Special Purpose	Historical Subdivision	
Local Centre	Township	Mountain Residential	
Low Density Residential		Rural Residential A	
Low-medium Density Residential	General Information	Tamborine Mountain Rural	
Major Centre	Cadastral Boundary	Township Residential	
Major Tourism	Road Reserve	Passive Recreation	
Minor Tourism	Waterway or Waterbody		

Disclaimer:
 While every care is taken to ensure the accuracy of this product and the Data, Scenic Rim Regional Council, Seqwater and the State of Queensland make no representations or warranties about its accuracy, reliability, completeness or suitability for any particular purpose and disclaims all responsibility and all liability (including without limitation, liability in negligence) for all expenses, losses, damages (including indirect or consequential damage) and costs relating to any use of the Data or information or material contained within it for any reason. The Data must not be used for direct marketing or used in breach of privacy laws.
 Crown and Council Copyright Reserved.

Base material provided and reproduced with the permission of the State of Queensland and Seqwater

Digital Cadastral Database December 2019

© State of Queensland

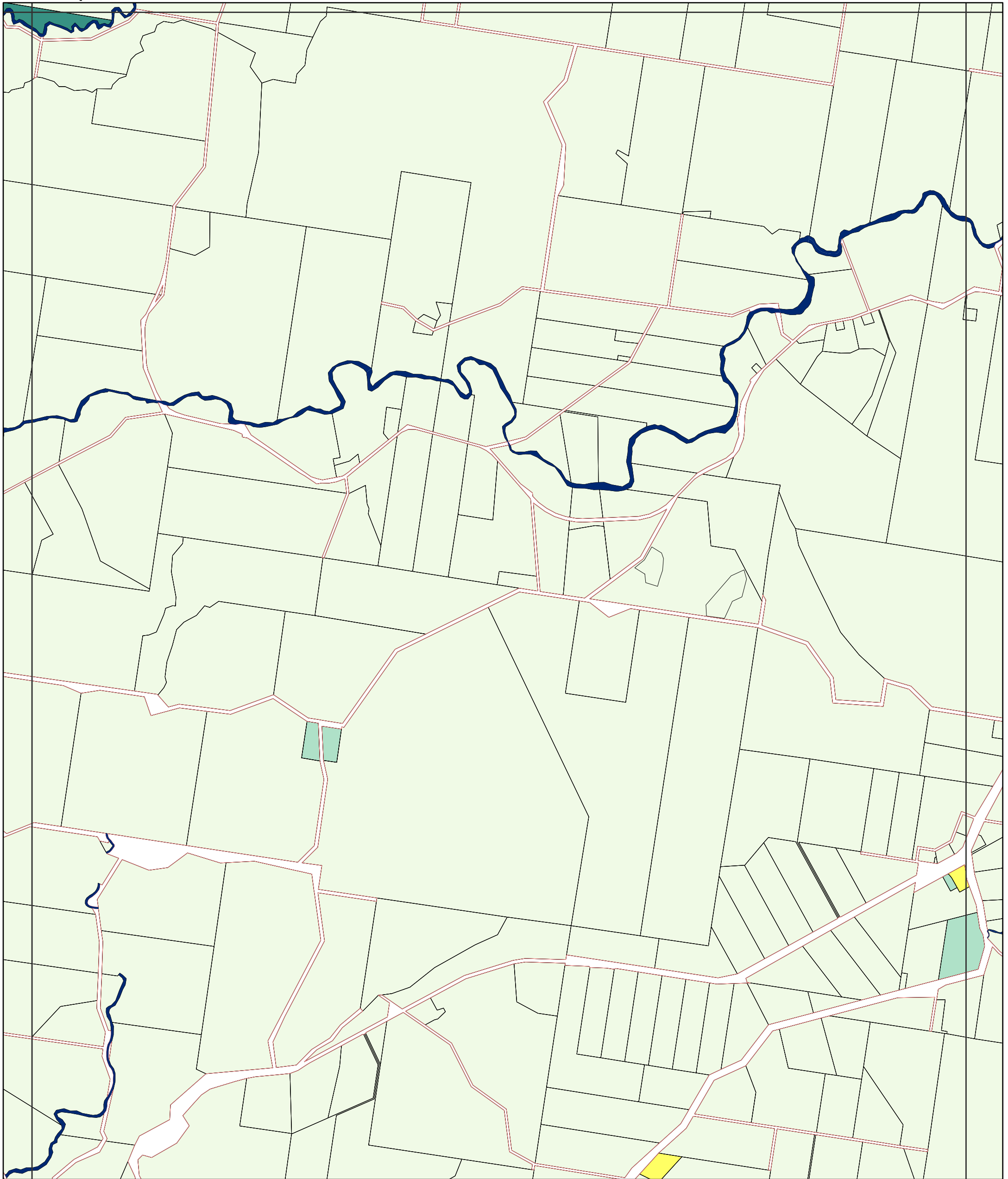
© Scenic Rim Regional Council

Datum: GDA 1994 MGA Zone 56

Scenic Rim Planning Scheme
20 March 2020
 Approx Scale @ A3 1:30000

Map Sheet Reference

	01	02	03	04						
05	06	07	08	09	10	11	12	13	14	
15	16	17	18	19	20	21	22	23	24	25
26	27	28	29	30	31	32	33	34	35	36
37	38	39	40	41	42	43	44	45	46	47
48	49	50	51	52	53	54	55	56	57	
58	59	60	61	62	63	64	65	66	67	
68	69	70	71	72	73	74	75			



Legend

Zones		Precincts	
Community Facilities	Mixed Use	Bromelton State Development Area	
Conservation	Neighbourhood Centre	Bulk Water Storage	
District Centre	Recreation & Open Space	Commercial Industrial	
Emerging Community	Rural	Rural Escarpment Protection	
Industry	Rural Residential	Flood Land	
Limited Development	Special Purpose	Historical Subdivision	
Local Centre	Township	Mountain Residential	
Low Density Residential		Rural Residential A	
Low-medium Density Residential	General Information	Tamborine Mountain Rural	
Major Centre	Cadastral Boundary	Township Residential	
Major Tourism	Road Reserve	Passive Recreation	
Minor Tourism	Waterway or Waterbody		

Disclaimer:
While every care is taken to ensure the accuracy of this product and the Data, Scenic Rim Regional Council, Seqwater and the State of Queensland make no representations or warranties about its accuracy, reliability, completeness or suitability for any particular purpose and disclaims all responsibility and all liability (including without limitation, liability in negligence) for all expenses, losses, damages (including indirect or consequential damage) and costs relating to any use of the Data or information or material contained within it for any reason. The Data must not be used for direct marketing or used in breach of privacy laws.
Crown and Council Copyright Reserved.

Base material provided and reproduced with the permission of the State of Queensland and Seqwater

Digital Cadastral Database December 2019

© State of Queensland

© Scenic Rim Regional Council

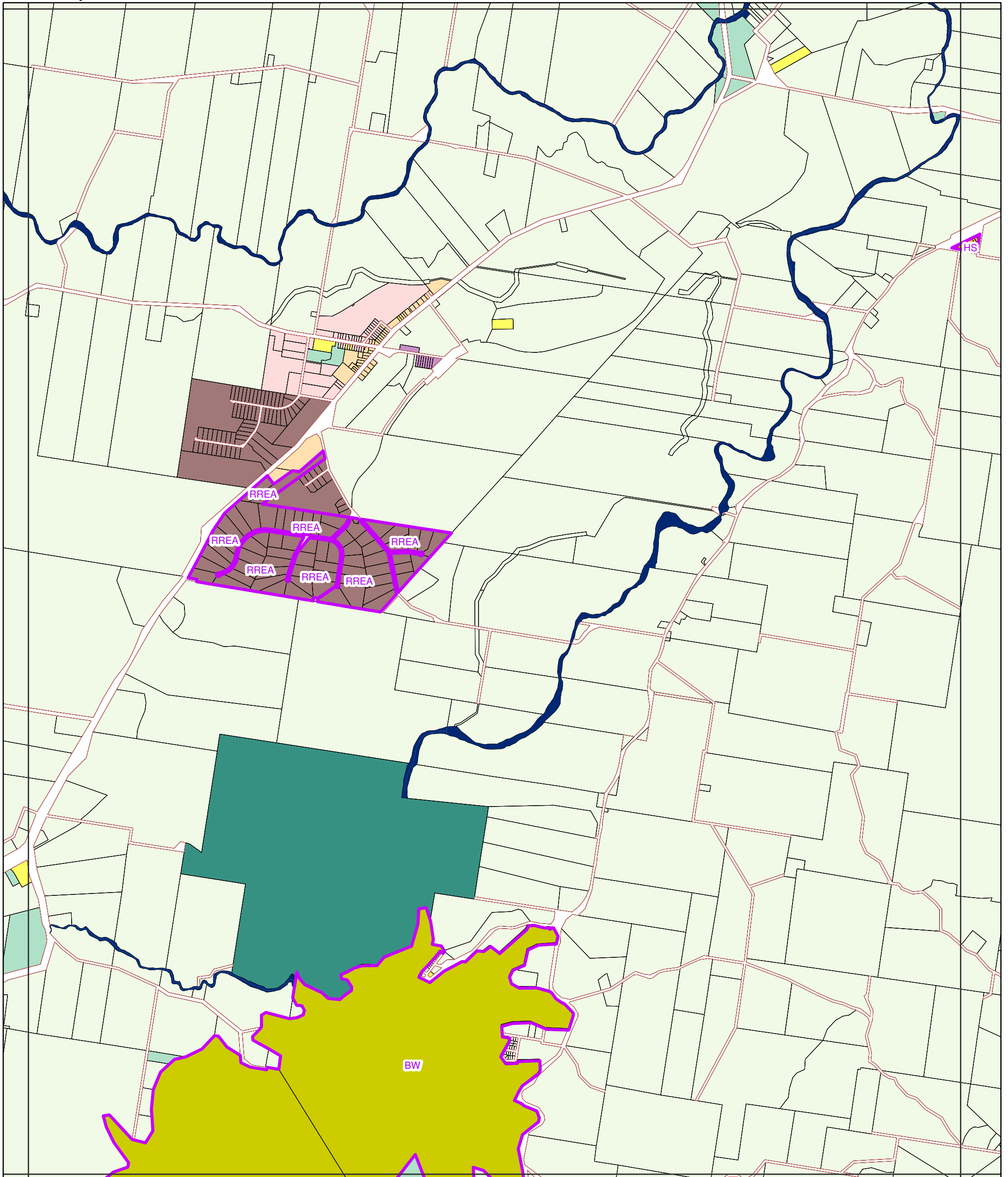
Datum: GDA 1994 MGA Zone 56

Scenic Rim Planning Scheme
20 March 2020
Approx Scale @ A3 1:30000

Map Sheet Reference

	01	02	03	04						
05	06	07	08	09	10	11	12	13	14	
15	16	17	18	19	20	21	22	23	24	25
26	27	28	29	30	31	32	33	34	35	36
37	38	39	40	41	42	43	44	45	46	47
48	49	50	51	52	53	54	55	56	57	
58	59	60	61	62	63	64	65	66	67	
68	69	70	71	72	73	74	75			





Legend

Zones		Precincts	
Community Facilities	Mixed Use	Bromelton State Development Area	
Conservation	Neighbourhood Centre	Bulk Water Storage	
District Centre	Recreation & Open Space	Commercial Industrial	
Emerging Community	Rural	Rural Escarpment Protection	
Industry	Rural Residential	Flood Land	
Limited Development	Special Purpose	Historical Subdivision	
Local Centre	Township	Mountain Residential	
Low Density Residential		Rural Residential A	
Low-medium Density Residential	General Information	Tamborine Mountain Rural	
Major Centre	Cadastral Boundary	Township Residential	
Major Tourism	Road Reserve	Passive Recreation	
Minor Tourism	Waterway or Waterbody		

Disclaimer:
While every care is taken to ensure the accuracy of this product and the Data, Scenic Rim Regional Council, Seqwater and the State of Queensland make no representations or warranties about its accuracy, reliability, completeness or suitability for any particular purpose and disclaims all responsibility and all liability (including without limitation, liability in negligence) for all expenses, losses, damages (including indirect or consequential damage) and costs relating to any use of the Data or information or material contained within it for any reason. The Data must not be used for direct marketing or used in breach of privacy laws.
Crown and Council Copyright Reserved.

Base material provided and reproduced with the permission of the State of Queensland and Seqwater

Digital Cadastral Database December 2019

© State of Queensland

© Scenic Rim Regional Council

Datum: GDA 1994 MGA Zone 56

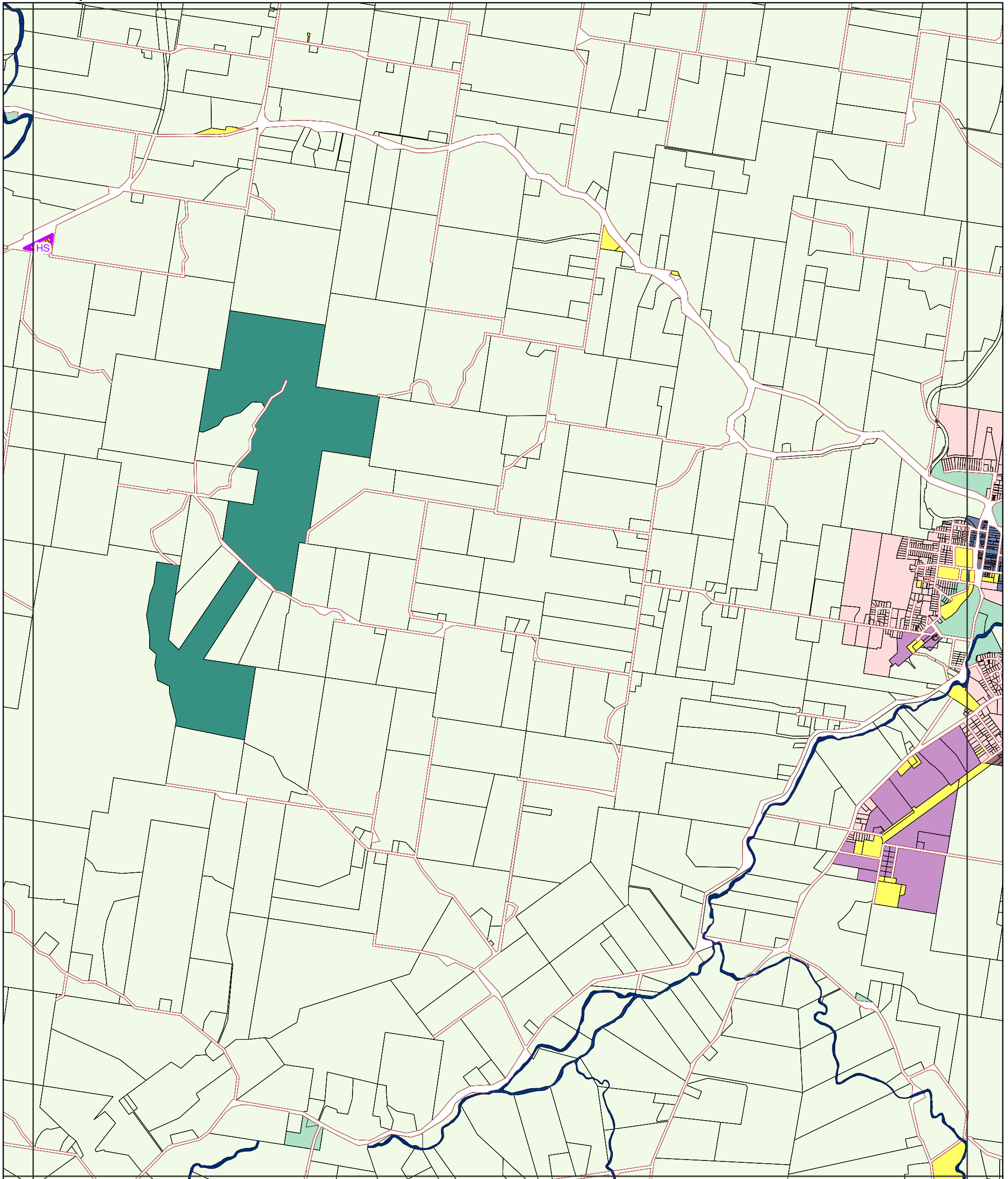
Scenic Rim Planning Scheme
20 March 2020
Approx Scale @ A3 1:30000

0 0.4 0.8 1.6 KM

Map Sheet Reference

	01	02	03	04						
05	06	07	08	09	10	11	12	13	14	
15	16	17	18	19	20	21	22	23	24	25
26	27	28	29	30	31	32	33	34	35	36
37	38	39	40	41	42	43	44	45	46	47
48	49	50	51	52	53	54	55	56	57	
58	59	60	61	62	63	64	65	66	67	
68	69	70	71	72	73	74	75			





Legend

- | | | |
|--------------------------------|----------------------------|----------------------------------|
| Zones | | Precincts |
| Community Facilities | Mixed Use | Bromelton State Development Area |
| Conservation | Neighbourhood Centre | Bulk Water Storage |
| District Centre | Recreation & Open Space | Commercial Industrial |
| Emerging Community | Rural | Rural Escarpment Protection |
| Industry | Rural Residential | Flood Land |
| Limited Development | Special Purpose | Historical Subdivision |
| Local Centre | Township | Mountain Residential |
| Low Density Residential | | Rural Residential A |
| Low-medium Density Residential | General Information | Tamborine Mountain Rural |
| Major Centre | Cadastral Boundary | Township Residential |
| Major Tourism | Road Reserve | Passive Recreation |
| Minor Tourism | Waterway or Waterbody | |

Disclaimer:
 While every care is taken to ensure the accuracy of this product and the Data, Scenic Rim Regional Council, Seqwater and the State of Queensland make no representations or warranties about its accuracy, reliability, completeness or suitability for any particular purpose and disclaims all responsibility and all liability (including without limitation, liability in negligence) for all expenses, losses, damages (including indirect or consequential damage) and costs relating to any use of the Data or information or material contained within it for any reason. The Data must not be used for direct marketing or used in breach of privacy laws.
 Crown and Council Copyright Reserved.

Base material provided and reproduced with the permission of the State of Queensland and Seqwater

Digital Cadastral Database December 2019

© State of Queensland

© Scenic Rim Regional Council

Datum: GDA 1994 MGA Zone 56

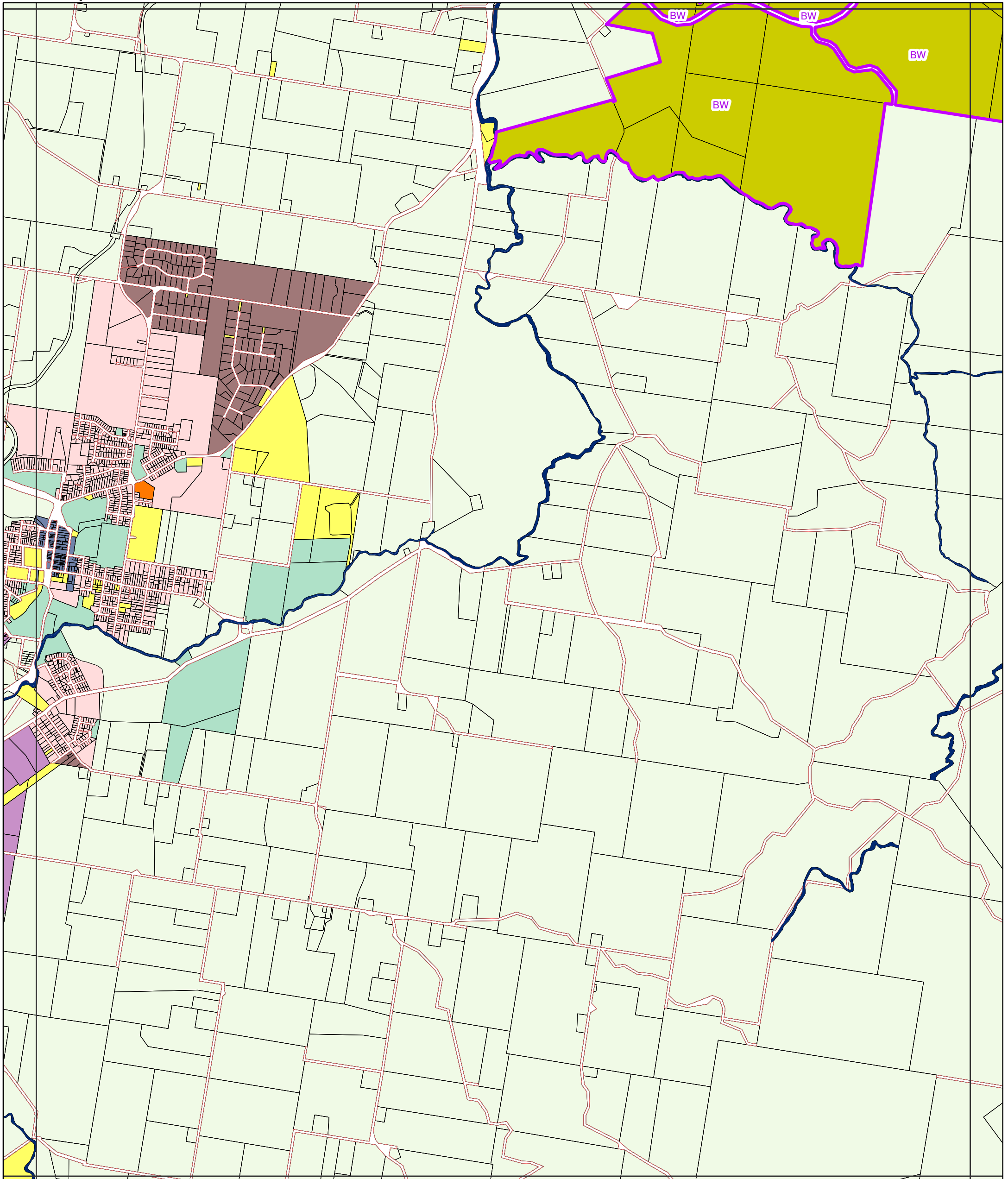
Scenic Rim Planning Scheme
20 March 2020
 Approx Scale @ A3 1:30000

0 0.4 0.8 1.6 KM

Map Sheet Reference

	01	02	03	04						
05	06	07	08	09	10	11	12	13	14	
15	16	17	18	19	20	21	22-23	24	25	
26	27	28	29	30	31	32	33	34	35	36
37	38	39	40	41	42	43	44	45	46	47
48	49	50	51	52	53	54	55	56	57	
58	59	60	61	62	63	64	65	66	67	
68	69	70	71	72	73	74	75			





Legend

- | | | |
|--------------------------------|----------------------------|----------------------------------|
| Zones | | Precincts |
| Community Facilities | Mixed Use | Bromelton State Development Area |
| Conservation | Neighbourhood Centre | Bulk Water Storage |
| District Centre | Recreation & Open Space | Commercial Industrial |
| Emerging Community | Rural | Rural Escarpment Protection |
| Industry | Rural Residential | Flood Land |
| Limited Development | Special Purpose | Historical Subdivision |
| Local Centre | Township | Mountain Residential |
| Low Density Residential | | Rural Residential A |
| Low-medium Density Residential | General Information | Tamborine Mountain Rural |
| Major Centre | Cadastral Boundary | Township Residential |
| Major Tourism | Road Reserve | Passive Recreation |
| Minor Tourism | Waterway or Waterbody | |

Disclaimer:
While every care is taken to ensure the accuracy of this product and the Data, Scenic Rim Regional Council, Seqwater and the State of Queensland make no representations or warranties about its accuracy, reliability, completeness or suitability for any particular purpose and disclaims all responsibility and all liability (including without limitation, liability in negligence) for all expenses, losses, damages (including indirect or consequential damage) and costs relating to any use of the Data or information or material contained within it for any reason. The Data must not be used for direct marketing or used in breach of privacy laws.
Crown and Council Copyright Reserved.

Base material provided and reproduced with the permission of the State of Queensland and Seqwater

Digital Cadastral Database December 2019

© State of Queensland

© Scenic Rim Regional Council

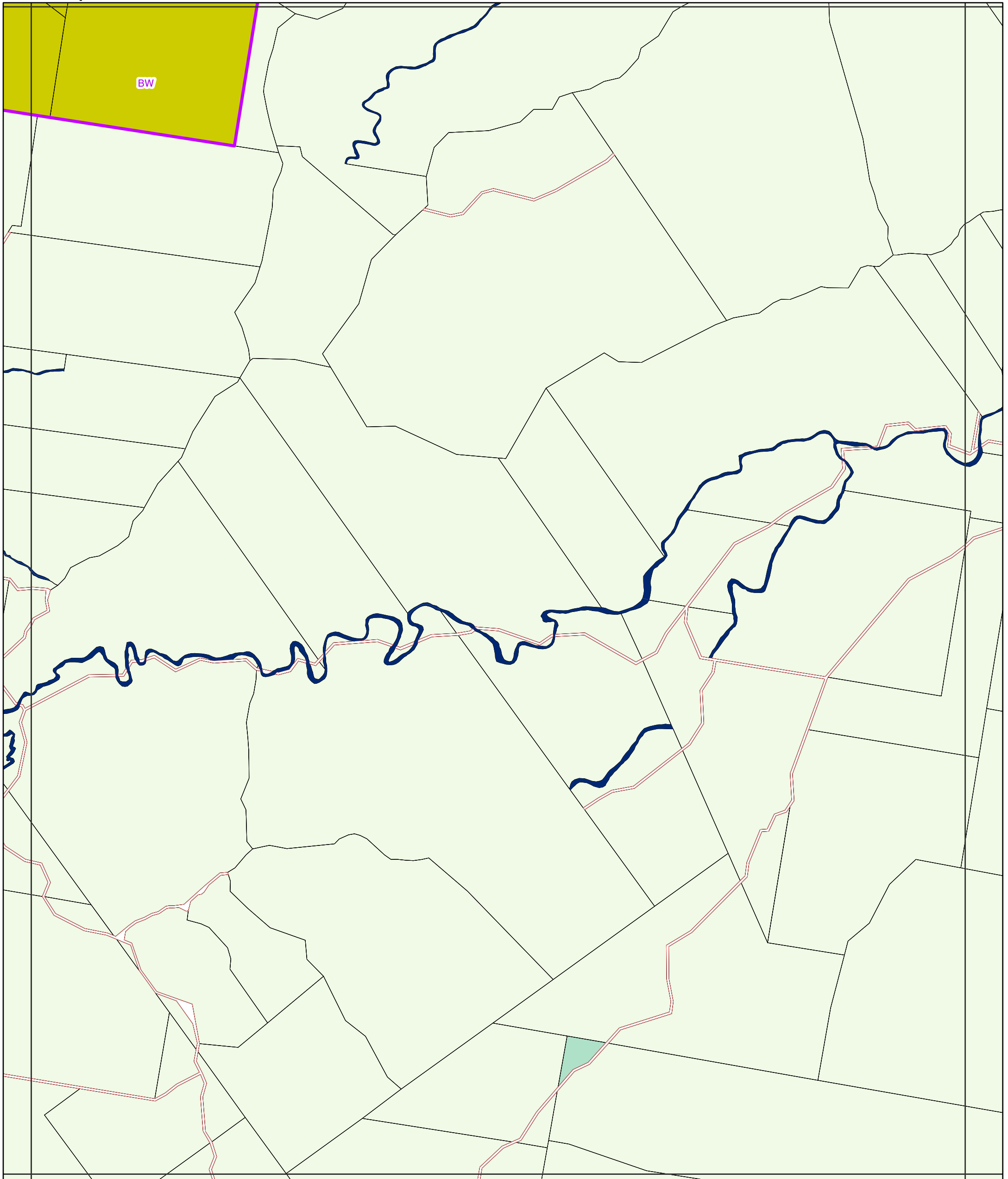
Datum: GDA 1994 MGA Zone 56

Scenic Rim Planning Scheme
20 March 2020
Approx Scale @ A3 1:30000

Map Sheet Reference

	01	02	03	04						
05	06	07	08	09	10	11	12	13	14	
15	16	17	18	19	20	21	22	23	24	25
26	27	28	29	30	31	32	33	34	35	36
37	38	39	40	41	42	43	44	45	46	47
48	49	50	51	52	53	54	55	56	57	
58	59	60	61	62	63	64	65	66	67	
68	69	70	71	72	73	74	75			





Legend

- | | | |
|--------------------------------|----------------------------|----------------------------------|
| Zones | | Precincts |
| Community Facilities | Mixed Use | Bromelton State Development Area |
| Conservation | Neighbourhood Centre | Bulk Water Storage |
| District Centre | Recreation & Open Space | Commercial Industrial |
| Emerging Community | Rural | Rural Escarpment Protection |
| Industry | Rural Residential | Flood Land |
| Limited Development | Special Purpose | Historical Subdivision |
| Local Centre | Township | Mountain Residential |
| Low Density Residential | | Rural Residential A |
| Low-medium Density Residential | General Information | Tamborine Mountain Rural |
| Major Centre | Cadastral Boundary | Township Residential |
| Major Tourism | Road Reserve | Passive Recreation |
| Minor Tourism | Waterway or Waterbody | |

Disclaimer:
While every care is taken to ensure the accuracy of this product and the Data, Scenic Rim Regional Council, Seqwater and the State of Queensland make no representations or warranties about its accuracy, reliability, completeness or suitability for any particular purpose and disclaims all responsibility and all liability (including without limitation, liability in negligence) for all expenses, losses, damages (including indirect or consequential damage) and costs relating to any use of the Data or information or material contained within it for any reason. The Data must not be used for direct marketing or used in breach of privacy laws.
Crown and Council Copyright Reserved.

Base material provided and reproduced with the permission of the State of Queensland and Seqwater

Digital Cadastral Database December 2019

© State of Queensland

© Scenic Rim Regional Council

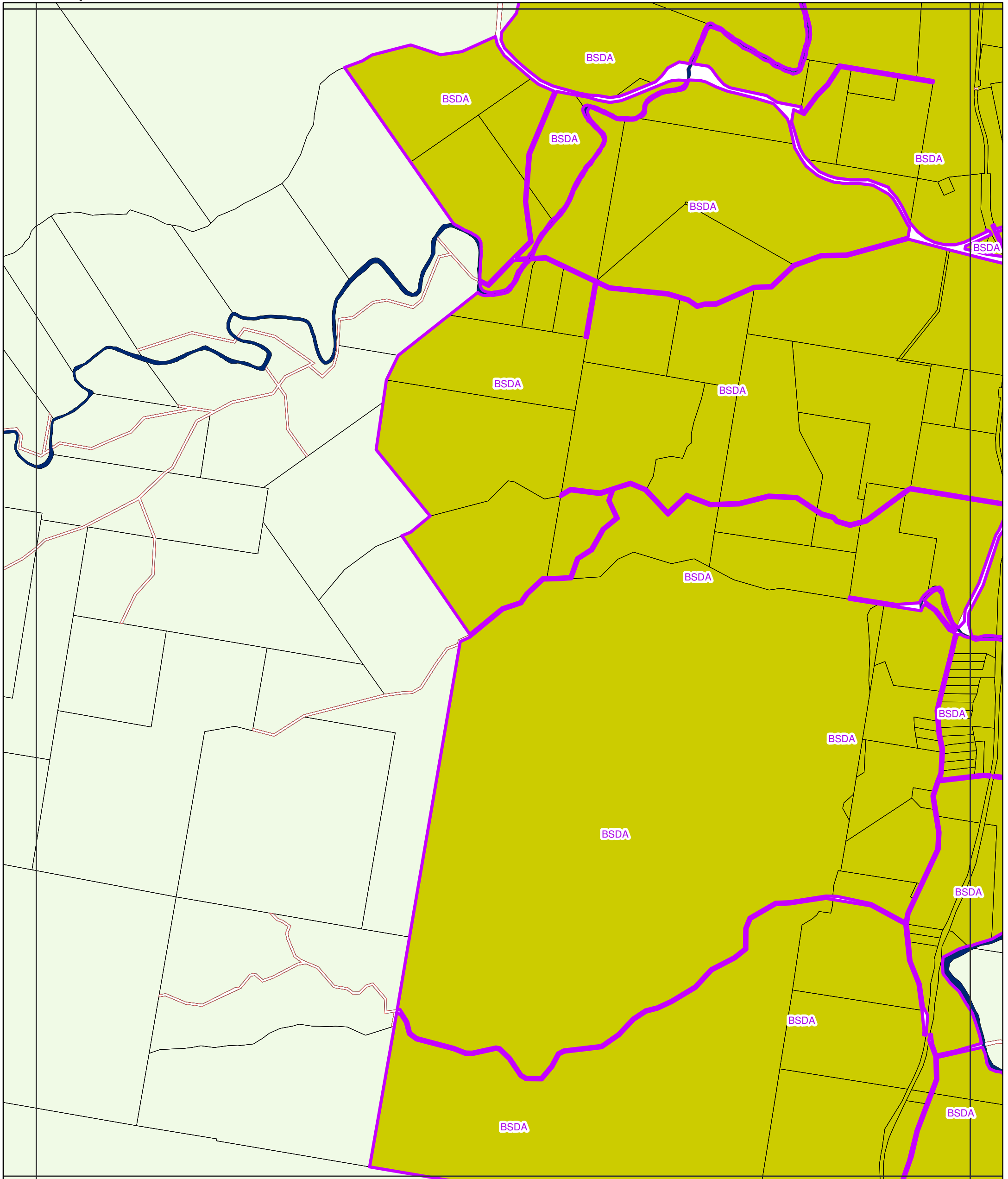
Datum: GDA 1994 MGA Zone 56

Scenic Rim Planning Scheme
20 March 2020
Approx Scale @ A3 1:30000

Map Sheet Reference

	01	02	03	04						
05	06	07	08	09	10	11	12	13	14	
15	16	17	18	19	20	21	22	23	24	25
26	27	28	29	30	31	32	33	34	35	36
37	38	39	40	41	42	43	44	45	46	47
48	49	50	51	52	53	54	55	56	57	
58	59	60	61	62	63	64	65	66	67	
68	69	70	71	72	73	74	75			





Legend

Zones		Precincts	
	Community Facilities		Bromelton State Development Area
	Conservation		Bulk Water Storage
	District Centre		Commercial Industrial
	Emerging Community		Rural Escarpment Protection
	Industry		Flood Land
	Limited Development		Historical Subdivision
	Local Centre		Mountain Residential
	Low Density Residential		Rural Residential A
	Low-medium Density Residential		Tamborine Mountain Rural
	Major Centre		Township Residential
	Major Tourism		Passive Recreation
	Minor Tourism		
	Mixed Use		
	Neighbourhood Centre		
	Recreation & Open Space		
	Rural		
	Rural Residential		
	Special Purpose		
	Township		
General Information			
	Cadastral Boundary		
	Road Reserve		
	Waterway or Waterbody		

Disclaimer:
While every care is taken to ensure the accuracy of this product and the Data, Scenic Rim Regional Council, Seqwater and the State of Queensland make no representations or warranties about its accuracy, reliability, completeness or suitability for any particular purpose and disclaims all responsibility and all liability (including without limitation, liability in negligence) for all expenses, losses, damages (including indirect or consequential damage) and costs relating to any use of the Data or information or material contained within it for any reason. The Data must not be used for direct marketing or used in breach of privacy laws.
Crown and Council Copyright Reserved.

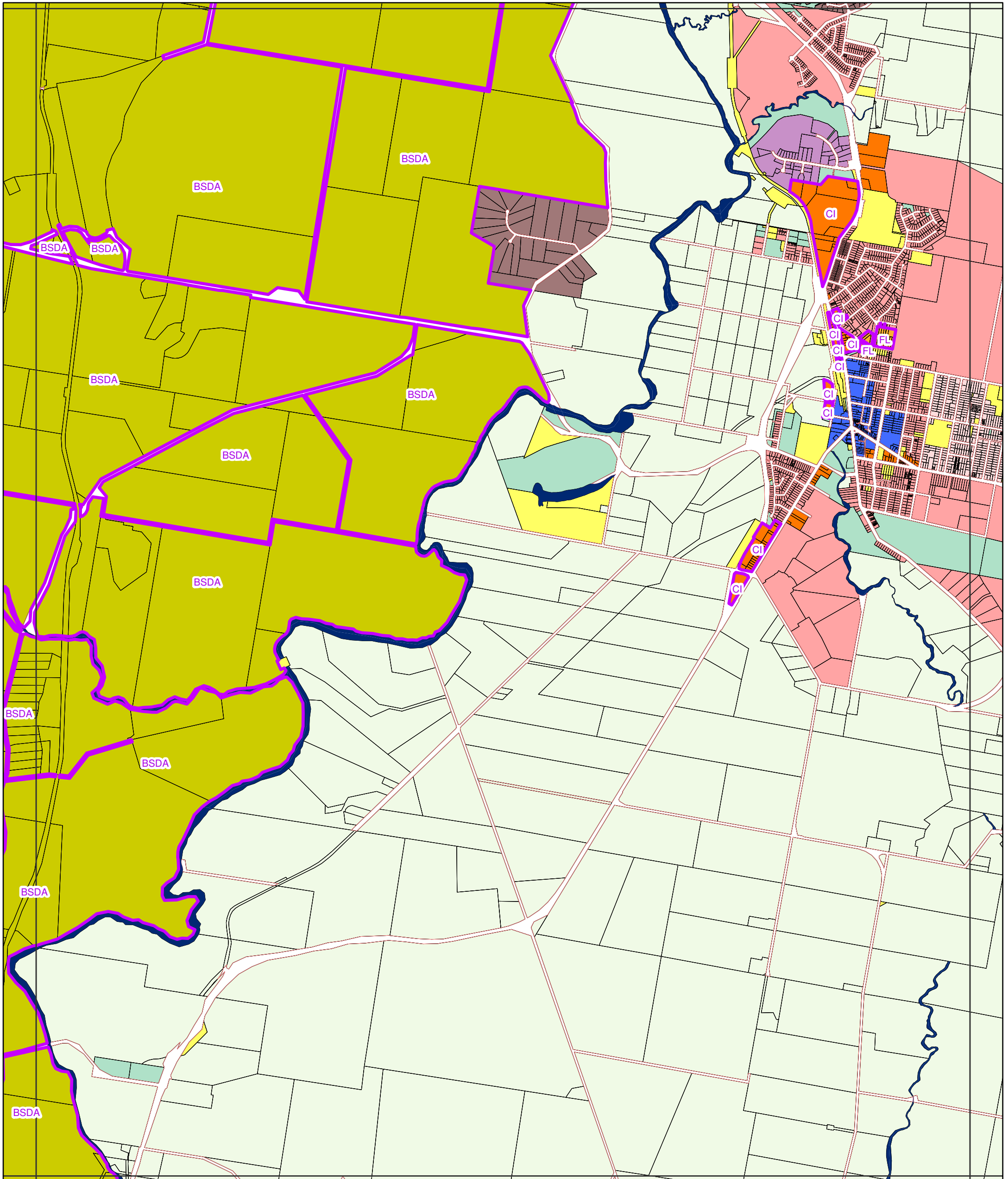
Base material provided and reproduced with the permission of the State of Queensland and Seqwater
Digital Cadastral Database December 2019
© State of Queensland
© Scenic Rim Regional Council
Datum: GDA 1994 MGA Zone 56

Scenic Rim Planning Scheme
20 March 2020
Approx Scale @ A3 1:30000

Map Sheet Reference

	01	02	03	04						
05	06	07	08	09	10	11	12	13	14	
15	16	17	18	19	20	21	22	23	24	25
26	27	28	29	30	31	32	33	34	35	36
37	38	39	40	41	42	43	44	45	46	47
48	49	50	51	52	53	54	55	56	57	
58	59	60	61	62	63	64	65	66	67	
68	69	70	71	72	73	74	75			





Legend

Zones

- Community Facilities
- Conservation
- District Centre
- Emerging Community
- Industry
- Limited Development
- Local Centre
- Low Density Residential
- Low-medium Density Residential
- Major Centre
- Major Tourism
- Minor Tourism

- Mixed Use
 - Neighbourhood Centre
 - Recreation & Open Space
 - Rural
 - Rural Residential
 - Special Purpose
 - Township
- General Information**
- Cadastral Boundary
 - Road Reserve
 - Waterway or Waterbody

Precincts

- BSDA Bromelton State Development Area
- BW Bulk Water Storage
- CI Commercial Industrial
- EP Rural Escarpment Protection
- FL Flood Land
- HS Historical Subdivision
- MR Mountain Residential
- RREA Rural Residential A
- TMR Tamborine Mountain Rural
- TR Township Residential
- PR Passive Recreation

Disclaimer:
 While every care is taken to ensure the accuracy of this product and the Data, Scenic Rim Regional Council, Seqwater and the State of Queensland make no representations or warranties about its accuracy, reliability, completeness or suitability for any particular purpose and disclaims all responsibility and all liability (including without limitation, liability in negligence) for all expenses, losses, damages (including indirect or consequential damage) and costs relating to any use of the Data or information or material contained within it for any reason. The Data must not be used for direct marketing or used in breach of privacy laws.
 Crown and Council Copyright Reserved.

Base material provided and reproduced with the permission of the State of Queensland and Seqwater

Digital Cadastral Database December 2019

© State of Queensland

© Scenic Rim Regional Council

Datum: GDA 1994 MGA Zone 56

Scenic Rim Planning Scheme
20 March 2020

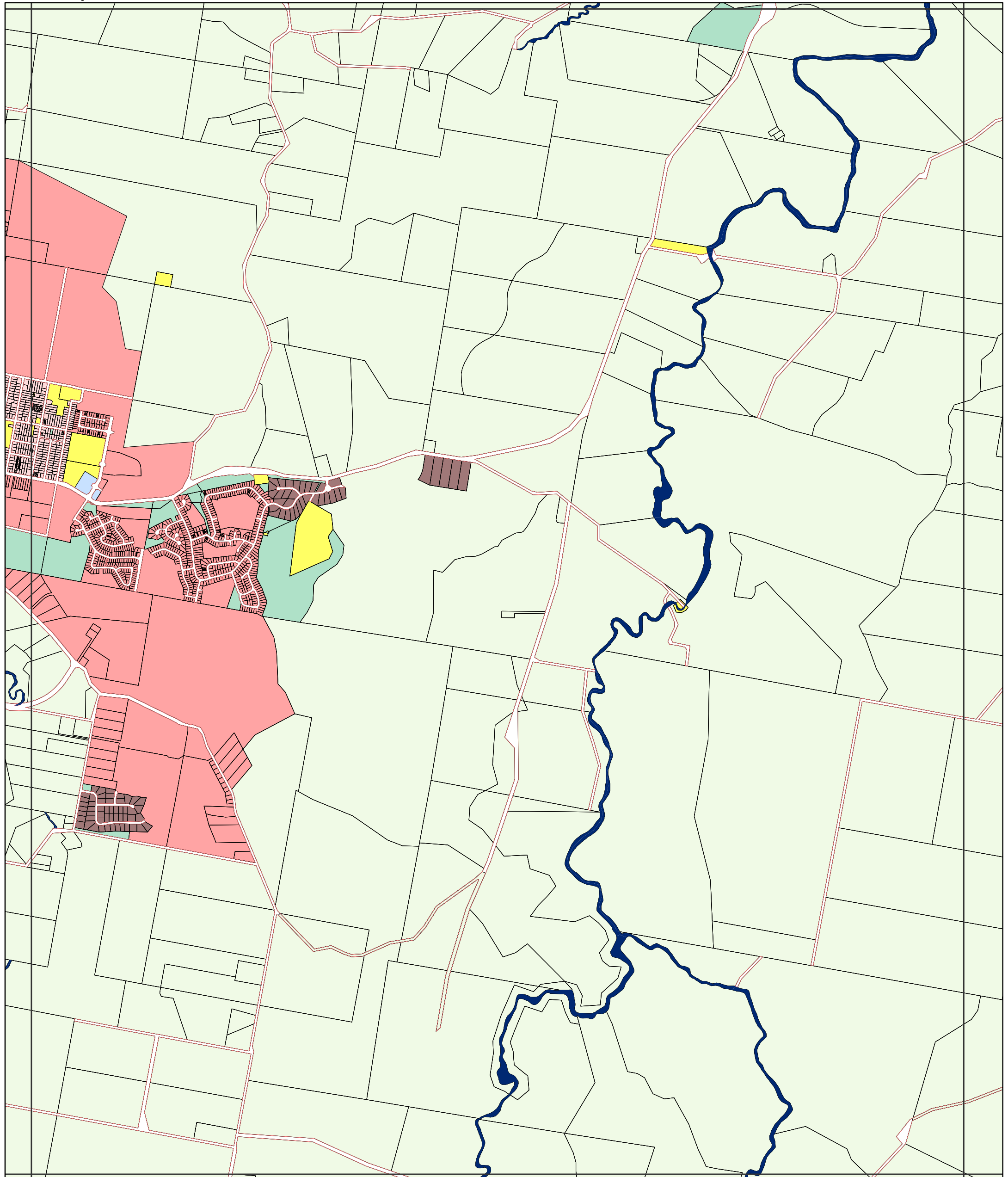
Approx Scale @ A3 1:30000



Map Sheet Reference

	01	02	03	04						
05	06	07	08	09	10	11	12	13	14	
15	16	17	18	19	20	21	22	23	24	25
26	27	28	29	30	31	32	33	34	35	36
37	38	39	40	41	42	43	44	45	46	47
48	49	50	51	52	53	54	55	56	57	
58	59	60	61	62	63	64	65	66	67	
68	69	70	71	72	73	74	75			





Legend

Zones

- Community Facilities
- Conservation
- District Centre
- Emerging Community
- Industry
- Limited Development
- Local Centre
- Low Density Residential
- Low-medium Density Residential
- Major Centre
- Major Tourism
- Minor Tourism

- Mixed Use
- Neighbourhood Centre
- Recreation & Open Space
- Rural
- Rural Residential
- Special Purpose
- Township

General Information

- Cadastral Boundary
- Road Reserve
- Waterway or Waterbody

Precincts

- BSDA Bromelton State Development Area
- BW Bulk Water Storage
- CI Commercial Industrial
- EP Rural Escarpment Protection
- FL Flood Land
- HS Historical Subdivision
- MR Mountain Residential
- RREA Rural Residential A
- TMR Tamborine Mountain Rural
- TR Township Residential
- PR Passive Recreation

Disclaimer:
While every care is taken to ensure the accuracy of this product and the Data, Scenic Rim Regional Council, Seqwater and the State of Queensland make no representations or warranties about its accuracy, reliability, completeness or suitability for any particular purpose and disclaims all responsibility and all liability (including without limitation, liability in negligence) for all expenses, losses, damages (including indirect or consequential damage) and costs relating to any use of the Data or information or material contained within it for any reason. The Data must not be used for direct marketing or used in breach of privacy laws.
Crown and Council Copyright Reserved.

Base material provided and reproduced with the permission of the State of Queensland and Seqwater

Digital Cadastral Database December 2019


© State of Queensland

© Scenic Rim Regional Council

Datum: GDA 1994 MGA Zone 56

Scenic Rim Planning Scheme
20 March 2020

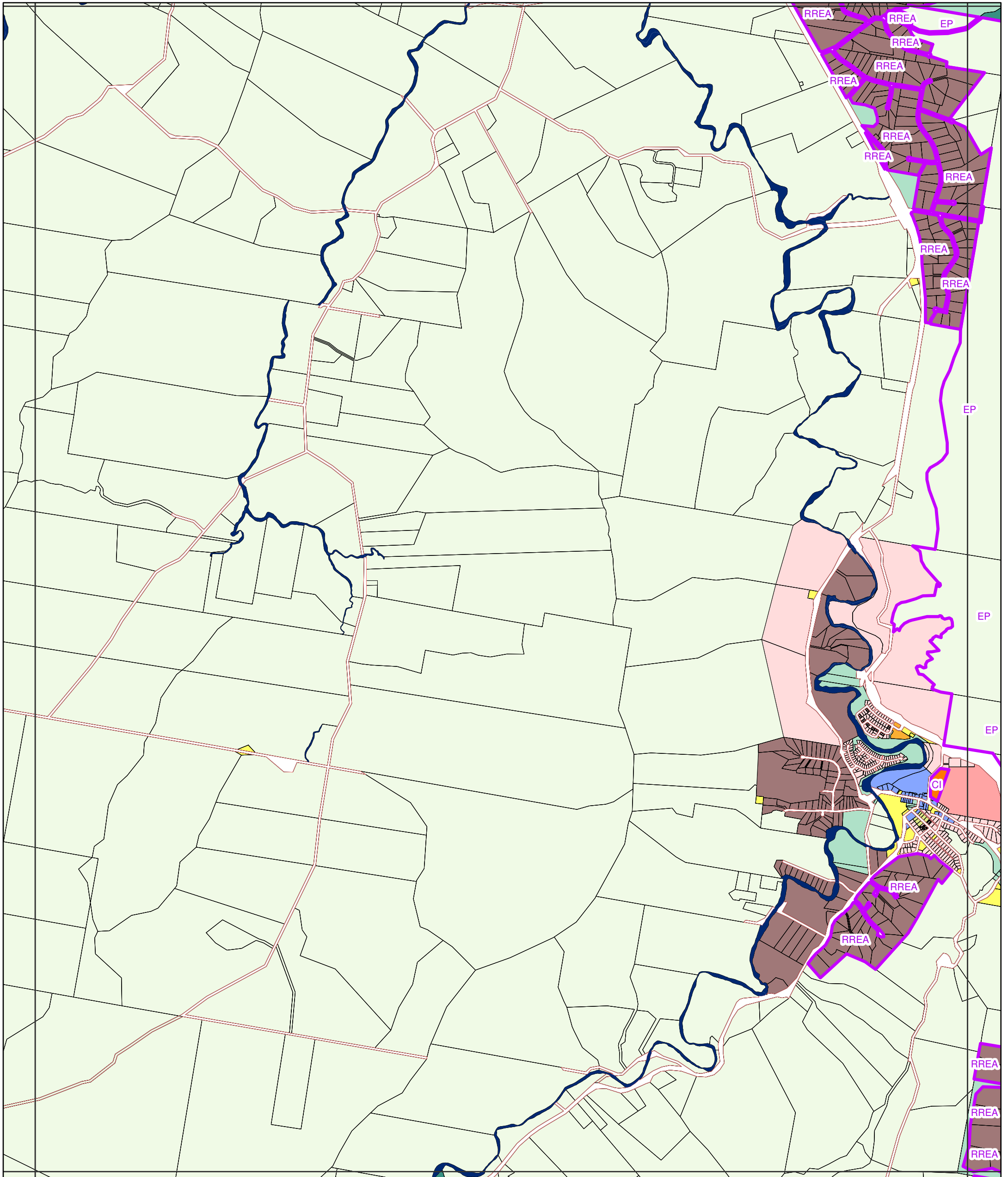
Approx Scale @ A3 1:30000



Map Sheet Reference

	01	02	03	04						
05	06	07	08	09	10	11	12	13	14	
15	16	17	18	19	20	21	22	23	24	25
26	27	28	29	30	31	32	33	34	35	36
37	38	39	40	41	42	43	44	45	46	47
48	49	50	51	52	53	54	55	56	57	
58	59	60	61	62	63	64	65	66	67	
68	69	70	71	72	73	74	75			





Legend

Zones		Precincts	
Community Facilities	Mixed Use	Bromelton State Development Area	
Conservation	Neighbourhood Centre	Bulk Water Storage	
District Centre	Recreation & Open Space	Commercial Industrial	
Emerging Community	Rural	Rural Escarpment Protection	
Industry	Rural Residential	Flood Land	
Limited Development	Special Purpose	Historical Subdivision	
Local Centre	Township	Mountain Residential	
Low Density Residential		Rural Residential A	
Low-medium Density Residential	General Information	Tamborine Mountain Rural	
Major Centre	Cadastral Boundary	Township Residential	
Major Tourism	Road Reserve	Passive Recreation	
Minor Tourism	Waterway or Waterbody		

Disclaimer:
While every care is taken to ensure the accuracy of this product and the Data, Scenic Rim Regional Council, Seqwater and the State of Queensland make no representations or warranties about its accuracy, reliability, completeness or suitability for any particular purpose and disclaims all responsibility and all liability (including without limitation, liability in negligence) for all expenses, losses, damages (including indirect or consequential damage) and costs relating to any use of the Data or information or material contained within it for any reason. The Data must not be used for direct marketing or used in breach of privacy laws.
Crown and Council Copyright Reserved.

Base material provided and reproduced with the permission of the State of Queensland and Seqwater

Digital Cadastral Database December 2019

© State of Queensland

© Scenic Rim Regional Council

Datum: GDA 1994 MGA Zone 56

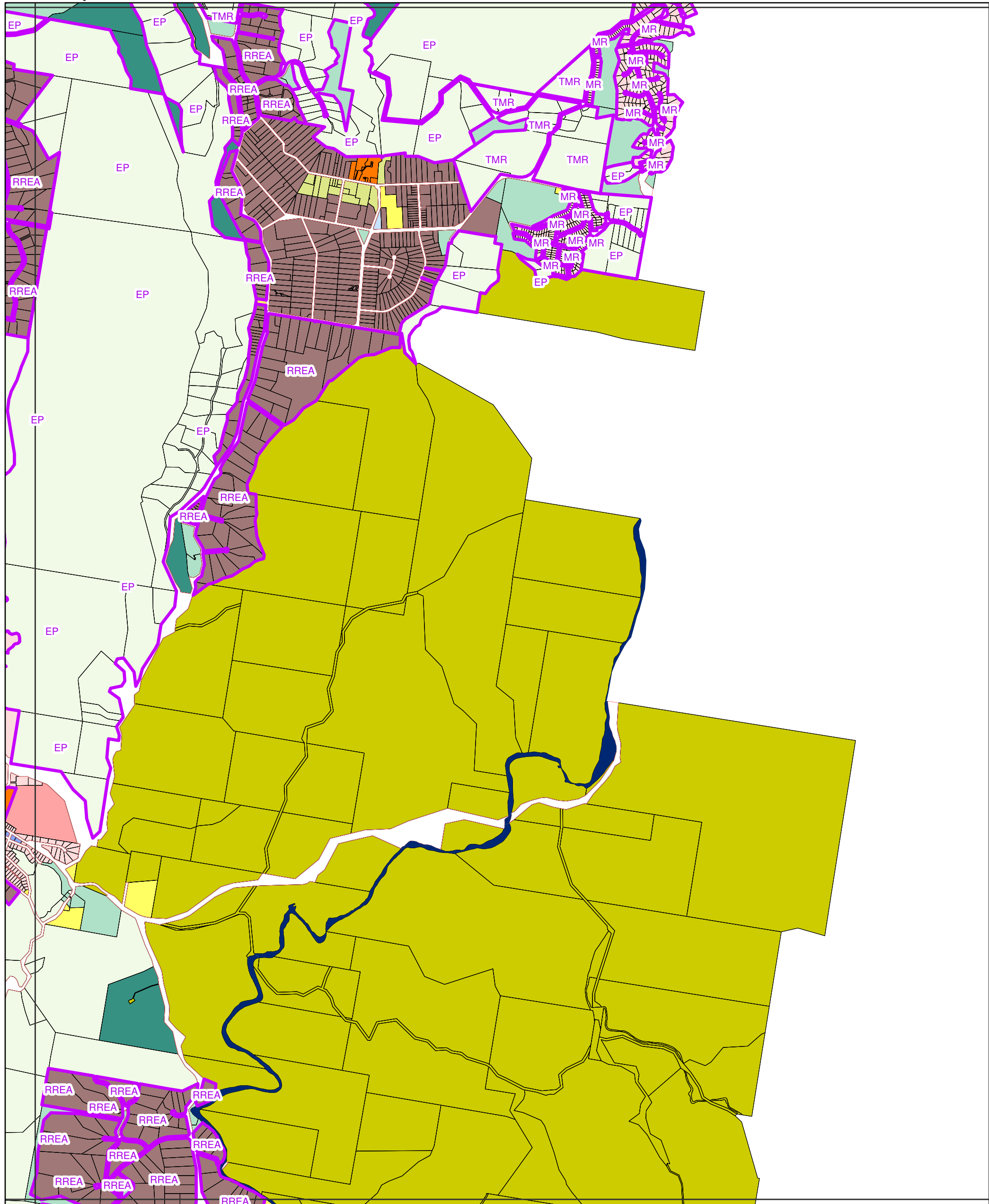
Scenic Rim Planning Scheme
20 March 2020
Approx Scale @ A3 1:30000

0 0.4 0.8 1.6 KM

Map Sheet Reference

	01	02	03	04						
05	06	07	08	09	10	11	12	13	14	
15	16	17	18	19	20	21	22	23	24	25
26	27	28	29	30	31	32	33	34	35	36
37	38	39	40	41	42	43	44	45	46	47
48	49	50	51	52	53	54	55	56	57	
58	59	60	61	62	63	64	65	66	67	
	68	69	70	71	72	73	74	75		





Legend

- | | | |
|--------------------------------|----------------------------|---------------------------------------|
| Zones | | Precincts |
| Community Facilities | Mixed Use | BSDA Bromelton State Development Area |
| Conservation | Neighbourhood Centre | BW Bulk Water Storage |
| District Centre | Recreation & Open Space | CI Commercial Industrial |
| Emerging Community | Rural | EP Rural Escarpment Protection |
| Industry | Rural Residential | FL Flood Land |
| Limited Development | Special Purpose | HS Historical Subdivision |
| Local Centre | Township | MR Mountain Residential |
| Low Density Residential | | RREA Rural Residential A |
| Low-medium Density Residential | General Information | TMR Tamborine Mountain Rural |
| Major Centre | Cadastral Boundary | TR Township Residential |
| Major Tourism | Road Reserve | PR Passive Recreation |
| Minor Tourism | Waterway or Waterbody | |

Disclaimer:
While every care is taken to ensure the accuracy of this product and the Data, Scenic Rim Regional Council, Seqwater and the State of Queensland make no representations or warranties about its accuracy, reliability, completeness or suitability for any particular purpose and disclaims all responsibility and all liability (including without limitation, liability in negligence) for all expenses, losses, damages (including indirect or consequential damage) and costs relating to any use of the Data or information or material contained within it for any reason. The Data must not be used for direct marketing or used in breach of privacy laws.
Crown and Council Copyright Reserved.

Base material provided and reproduced with the permission of the State of Queensland and Seqwater

Digital Cadastral Database December 2019

© State of Queensland

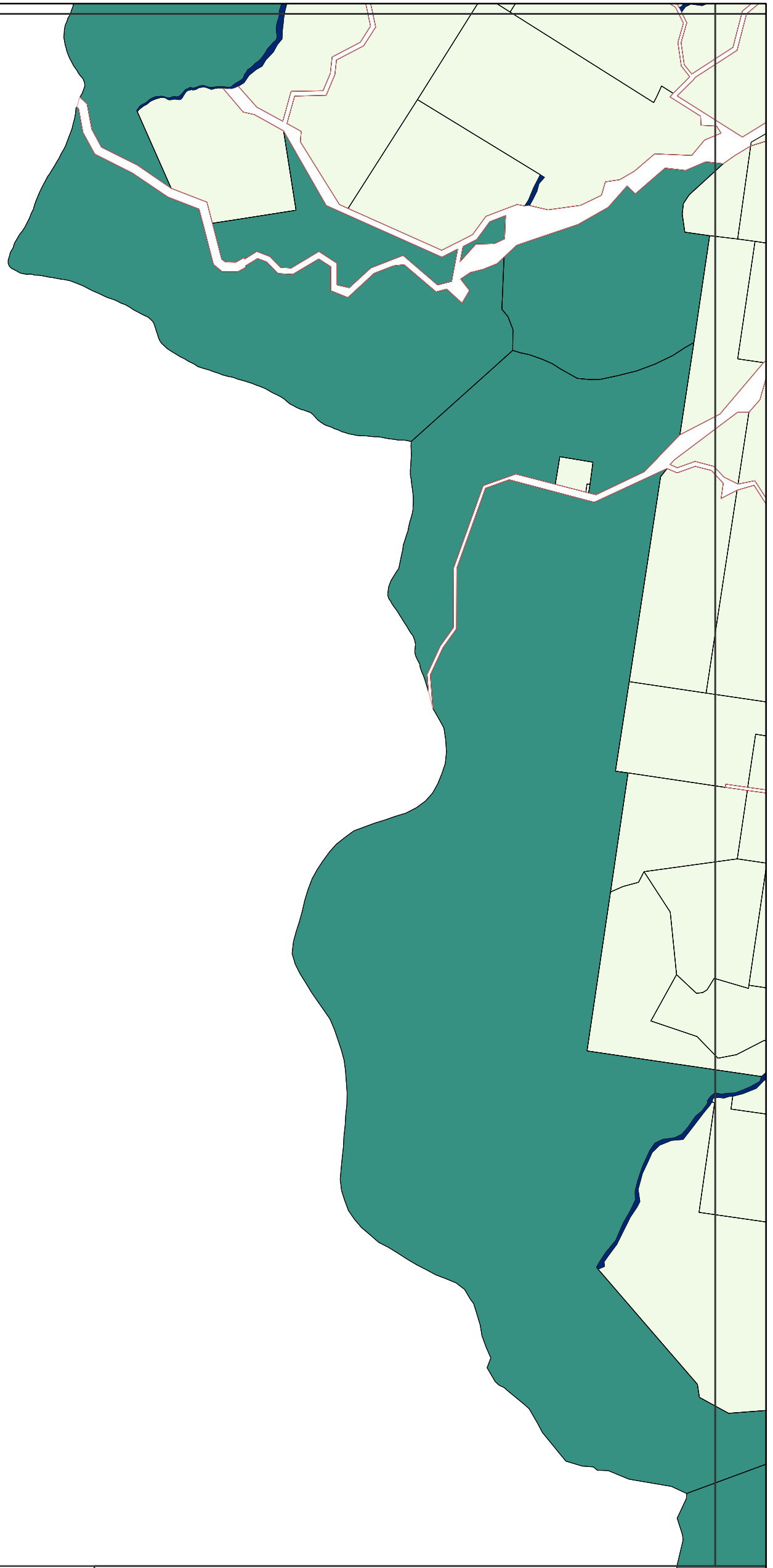
© Scenic Rim Regional Council
Datum: GDA 1994 MGA Zone 56

Scenic Rim Planning Scheme
20 March 2020
Approx Scale @ A3 1:30000

Map Sheet Reference

	01	02	03	04						
05	06	07	08	09	10	11	12	13	14	
15	16	17	18	19	20	21	22	23	24	25
26	27	28	29	30	31	32	33	34	35	36
37	38	39	40	41	42	43	44	45	46	47
48	49	50	51	52	53	54	55	56	57	
58	59	60	61	62	63	64	65	66	67	
68	69	70	71	72	73	74	75			





Legend

Zones		Precincts	
Community Facilities	Mixed Use	Bromelton State Development Area	
Conservation	Neighbourhood Centre	Bulk Water Storage	
District Centre	Recreation & Open Space	Commercial Industrial	
Emerging Community	Rural	Rural Escarpment Protection	
Industry	Rural Residential	Flood Land	
Limited Development	Special Purpose	Historical Subdivision	
Local Centre	Township	Mountain Residential	
Low Density Residential		Rural Residential A	
Low-medium Density Residential	General Information	Tamborine Mountain Rural	
Major Centre	Cadastral Boundary	Township Residential	
Major Tourism	Road Reserve	Passive Recreation	
Minor Tourism	Waterway or Waterbody		

Disclaimer:
While every care is taken to ensure the accuracy of this product and the Data, Scenic Rim Regional Council, Seqwater and the State of Queensland make no representations or warranties about its accuracy, reliability, completeness or suitability for any particular purpose and disclaims all responsibility and all liability (including without limitation, liability in negligence) for all expenses, losses, damages (including indirect or consequential damage) and costs relating to any use of the Data or information or material contained within it for any reason. The Data must not be used for direct marketing or used in breach of privacy laws.
Crown and Council Copyright Reserved.

Base material provided and reproduced with the permission of the State of Queensland and Seqwater

Digital Cadastral Database December 2019

© State of Queensland

© Scenic Rim Regional Council

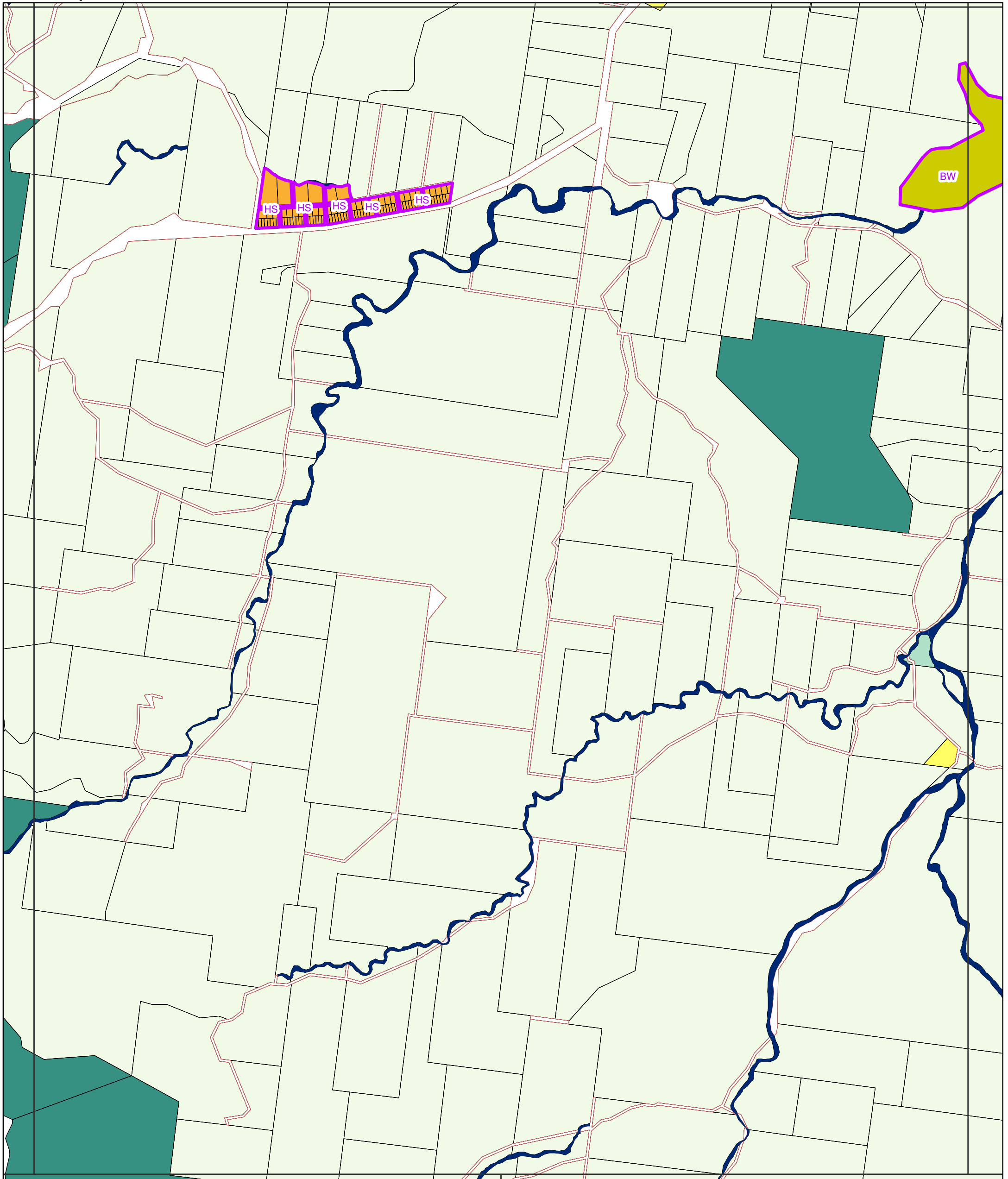
Datum: GDA 1994 MGA Zone 56

Scenic Rim Planning Scheme
20 March 2020
Approx Scale @ A3 1:30000

Map Sheet Reference

	01	02	03	04						
05	06	07	08	09	10	11	12	13	14	
15	16	17	18	19	20	21	22	23	24	25
26	27	28	29	30	31	32	33	34	35	36
37	38	39	40	41	42	43	44	45	46	47
48	49	50	51	52	53	54	55	56	57	
58	59	60	61	62	63	64	65	66	67	
68	69	70	71	72	73	74	75			





Legend

Zones		Precincts	
Community Facilities	Mixed Use	Bromelton State Development Area	
Conservation	Neighbourhood Centre	Bulk Water Storage	
District Centre	Recreation & Open Space	Commercial Industrial	
Emerging Community	Rural	Rural Escarpment Protection	
Industry	Rural Residential	Flood Land	
Limited Development	Special Purpose	Historical Subdivision	
Local Centre	Township	Mountain Residential	
Low Density Residential		Rural Residential A	
Low-medium Density Residential	General Information	Tamborine Mountain Rural	
Major Centre	Cadastral Boundary	Township Residential	
Major Tourism	Road Reserve	Passive Recreation	
Minor Tourism	Waterway or Waterbody		

Disclaimer:
 While every care is taken to ensure the accuracy of this product and the Data, Scenic Rim Regional Council, Seqwater and the State of Queensland make no representations or warranties about its accuracy, reliability, completeness or suitability for any particular purpose and disclaims all responsibility and all liability (including without limitation, liability in negligence) for all expenses, losses, damages (including indirect or consequential damage) and costs relating to any use of the Data or information or material contained within it for any reason. The Data must not be used for direct marketing or used in breach of privacy laws.
 Crown and Council Copyright Reserved.

Base material provided and reproduced with the permission of the State of Queensland and Seqwater

Digital Cadastral Database December 2019

© State of Queensland

© Scenic Rim Regional Council

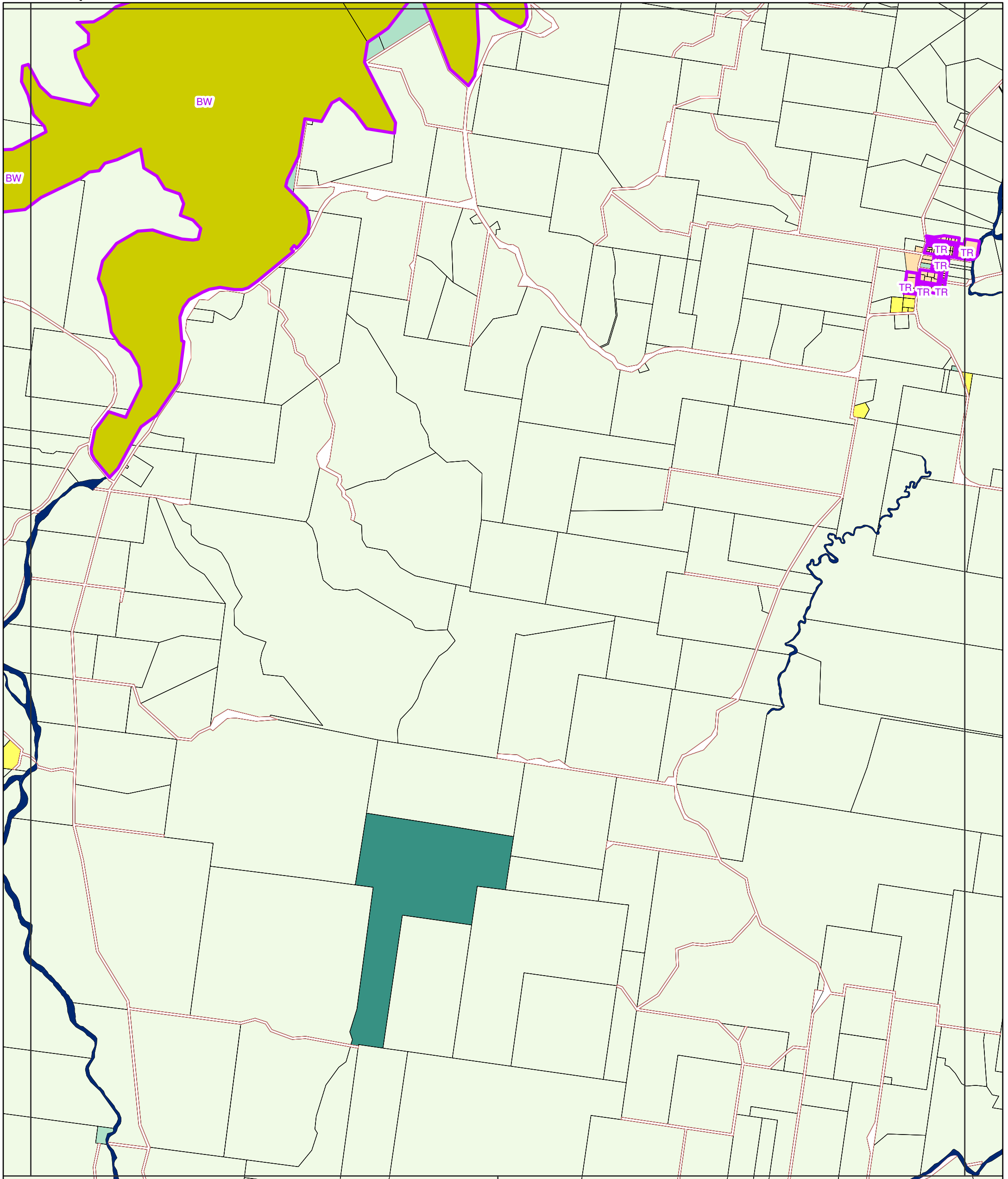
Datum: GDA 1994 MGA Zone 56

Scenic Rim Planning Scheme
 20 March 2020
 Approx Scale @ A3 1:30000

Map Sheet Reference

	01	02	03	04						
05	06	07	08	09	10	11	12	13	14	
15	16	17	18	19	20	21	22	23	24	25
26	27	28	29	30	31	32	33	34	35	36
37	38	39	40	41	42	43	44	45	46	47
48	49	50	51	52	53	54	55	56	57	
58	59	60	61	62	63	64	65	66	67	
68	69	70	71	72	73	74	75			





Legend

Zones		Precincts	
Community Facilities	Mixed Use	Bromelton State Development Area	
Conservation	Neighbourhood Centre	Bulk Water Storage	
District Centre	Recreation & Open Space	Commercial Industrial	
Emerging Community	Rural	Rural Escarpment Protection	
Industry	Rural Residential	Flood Land	
Limited Development	Special Purpose	Historical Subdivision	
Local Centre	Township	Mountain Residential	
Low Density Residential		Rural Residential A	
Low-medium Density Residential	General Information	Tamborine Mountain Rural	
Major Centre	Cadastral Boundary	Township Residential	
Major Tourism	Road Reserve	Passive Recreation	
Minor Tourism	Waterway or Waterbody		

Disclaimer:
While every care is taken to ensure the accuracy of this product and the Data, Scenic Rim Regional Council, Seqwater and the State of Queensland make no representations or warranties about its accuracy, reliability, completeness or suitability for any particular purpose and disclaims all responsibility and all liability (including without limitation, liability in negligence) for all expenses, losses, damages (including indirect or consequential damage) and costs relating to any use of the Data or information or material contained within it for any reason. The Data must not be used for direct marketing or used in breach of privacy laws.
Crown and Council Copyright Reserved.

Base material provided and reproduced with the permission of the State of Queensland and Seqwater

Digital Cadastral Database December 2019

© State of Queensland

© Scenic Rim Regional Council

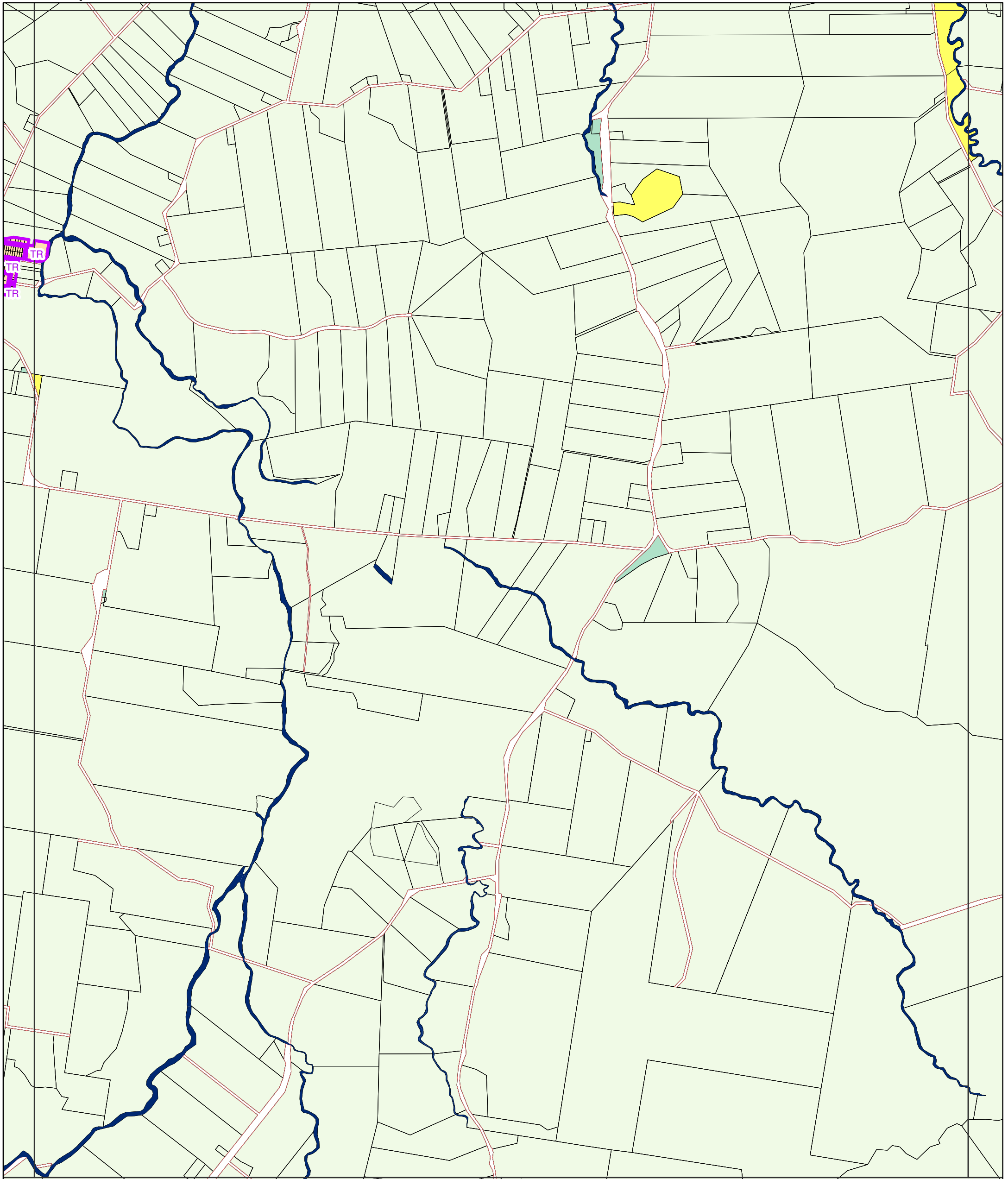
Datum: GDA 1994 MGA Zone 56

Scenic Rim Planning Scheme
20 March 2020
Approx Scale @ A3 1:30000

Map Sheet Reference

	01	02	03	04						
05	06	07	08	09	10	11	12	13	14	
15	16	17	18	19	20	21	22	23	24	25
26	27	28	29	30	31	32	33	34	35	36
37	38	39	40	41	42	43	44	45	46	47
48	49	50	51	52	53	54	55	56	57	
58	59	60	61	62	63	64	65	66	67	
68	69	70	71	72	73	74	75			





Legend

Zones		Precincts	
Community Facilities	Mixed Use	Bromelton State Development Area	
Conservation	Neighbourhood Centre	Bulk Water Storage	
District Centre	Recreation & Open Space	Commercial Industrial	
Emerging Community	Rural	Rural Escarpment Protection	
Industry	Rural Residential	Flood Land	
Limited Development	Special Purpose	Historical Subdivision	
Local Centre	Township	Mountain Residential	
Low Density Residential		Rural Residential A	
Low-medium Density Residential	General Information	Tamborine Mountain Rural	
Major Centre	Cadastral Boundary	Township Residential	
Major Tourism	Road Reserve	Passive Recreation	
Minor Tourism	Waterway or Waterbody		

Disclaimer:
While every care is taken to ensure the accuracy of this product and the Data, Scenic Rim Regional Council, Seqwater and the State of Queensland make no representations or warranties about its accuracy, reliability, completeness or suitability for any particular purpose and disclaims all responsibility and all liability (including without limitation, liability in negligence) for all expenses, losses, damages (including indirect or consequential damage) and costs relating to any use of the Data or information or material contained within it for any reason. The Data must not be used for direct marketing or used in breach of privacy laws.
Crown and Council Copyright Reserved.

Base material provided and reproduced with the permission of the State of Queensland and Seqwater

Digital Cadastral Database December 2019

© State of Queensland

© Scenic Rim Regional Council

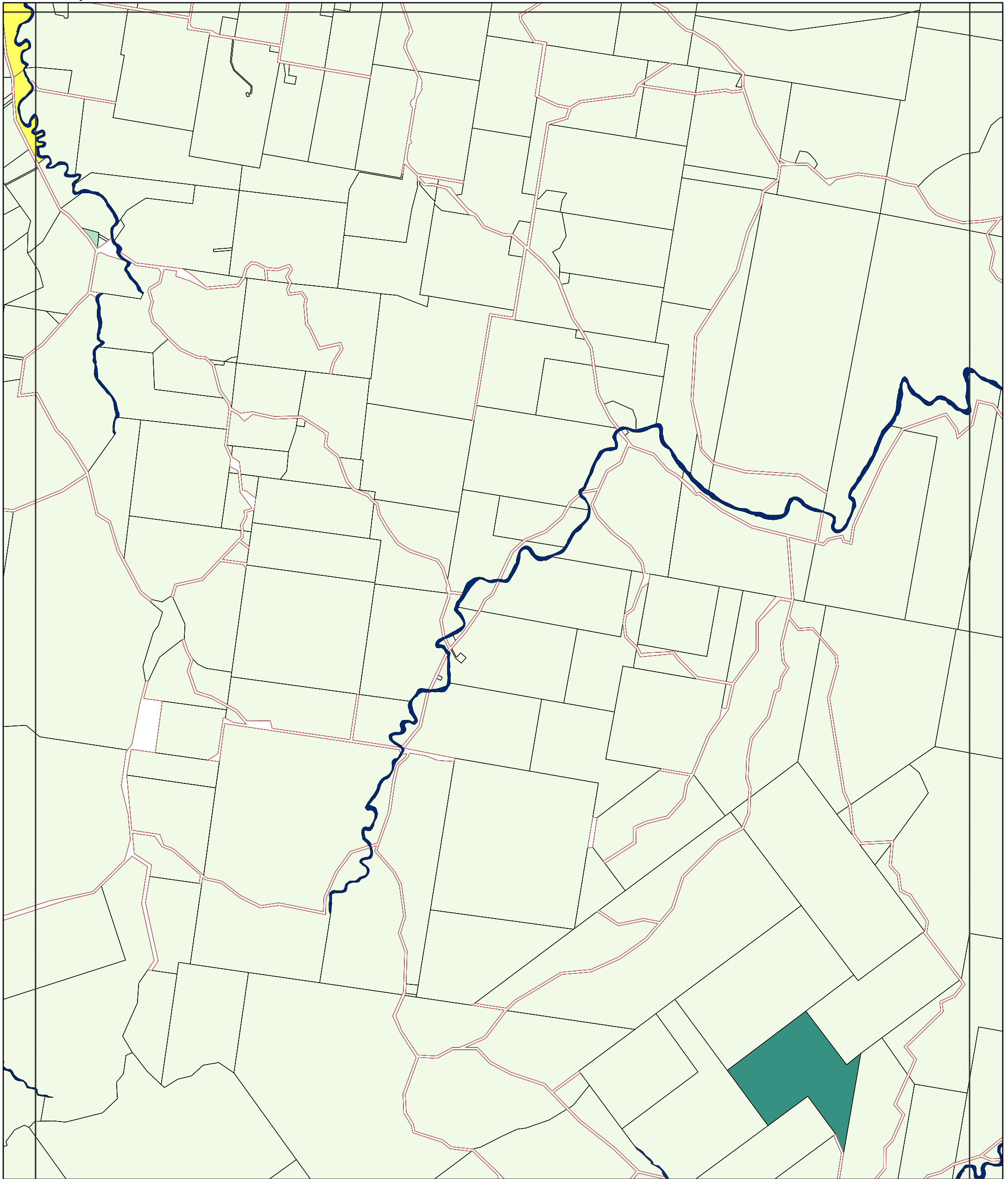
Datum: GDA 1994 MGA Zone 56

Scenic Rim Planning Scheme
20 March 2020
Approx Scale @ A3 1:30000

Map Sheet Reference

	01	02	03	04						
05	06	07	08	09	10	11	12	13	14	
15	16	17	18	19	20	21	22	23	24	25
26	27	28	29	30	31	32	33	34	35	36
37	38	39	40	41	42	43	44	45	46	47
48	49	50	51	52	53	54	55	56	57	
58	59	60	61	62	63	64	65	66	67	
68	69	70	71	72	73	74	75			





Legend

Zones		Precincts	
Community Facilities	Mixed Use	Bromelton State Development Area	
Conservation	Neighbourhood Centre	Bulk Water Storage	
District Centre	Recreation & Open Space	Commercial Industrial	
Emerging Community	Rural	Rural Escarpment Protection	
Industry	Rural Residential	Flood Land	
Limited Development	Special Purpose	Historical Subdivision	
Local Centre	Township	Mountain Residential	
Low Density Residential		Rural Residential A	
Low-medium Density Residential	General Information	Tamborine Mountain Rural	
Major Centre	Cadastral Boundary	Township Residential	
Major Tourism	Road Reserve	Passive Recreation	
Minor Tourism	Waterway or Waterbody		

Disclaimer:
While every care is taken to ensure the accuracy of this product and the Data, Scenic Rim Regional Council, Seqwater and the State of Queensland make no representations or warranties about its accuracy, reliability, completeness or suitability for any particular purpose and disclaims all responsibility and all liability (including without limitation, liability in negligence) for all expenses, losses, damages (including indirect or consequential damage) and costs relating to any use of the Data or information or material contained within it for any reason. The Data must not be used for direct marketing or used in breach of privacy laws.
Crown and Council Copyright Reserved.

Base material provided and reproduced with the permission of the State of Queensland and Seqwater

Digital Cadastral Database December 2019

© State of Queensland

© Scenic Rim Regional Council

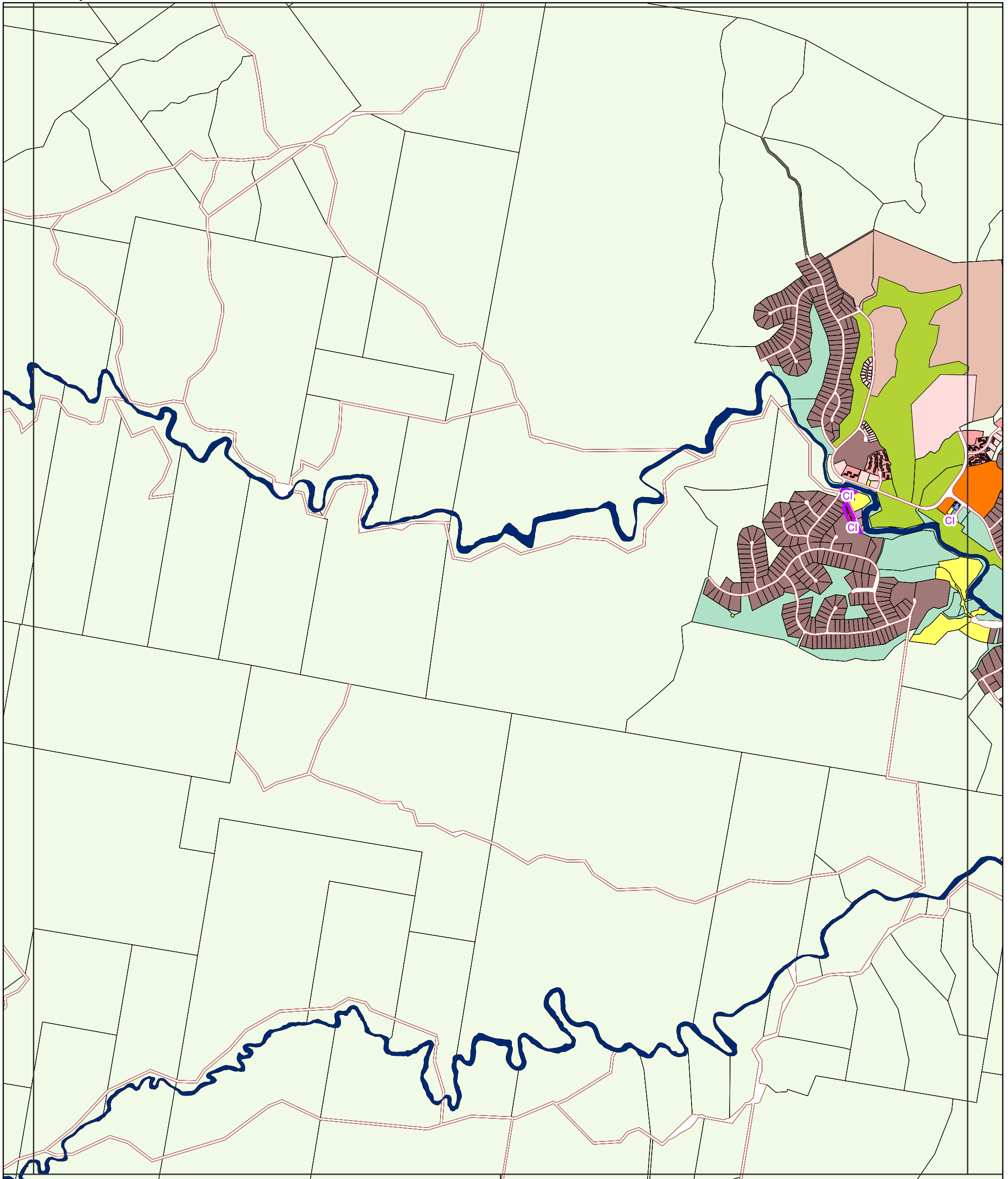
Datum: GDA 1994 MGA Zone 56

Scenic Rim Planning Scheme
20 March 2020
Approx Scale @ A3 1:30000

Map Sheet Reference

	01	02	03	04						
05	06	07	08	09	10	11	12	13	14	
15	16	17	18	19	20	21	22	23	24	25
26	27	28	29	30	31	32	33	34	35	36
37	38	39	40	41	42	43	44	45	46	47
48	49	50	51	52	53	54	55	56	57	
58	59	60	61	62	63	64	65	66	67	
68	69	70	71	72	73	74	75			





Legend

Zones		Precincts	
Community Facilities	Mixed Use	Bromelton State Development Area	
Conservation	Neighbourhood Centre	Bulk Water Storage	
District Centre	Recreation & Open Space	Commercial Industrial	
Emerging Community	Rural	Rural Escarpment Protection	
Industry	Rural Residential	Flood Land	
Limited Development	Special Purpose	Historical Subdivision	
Local Centre	Township	Mountain Residential	
Low Density Residential		Rural Residential A	
Low-medium Density Residential	General Information	Tamborine Mountain Rural	
Major Centre	Cadastral Boundary	Township Residential	
Major Tourism	Road Reserve	Passive Recreation	
Minor Tourism	Waterway or Waterbody		

Disclaimer:
While every care is taken to ensure the accuracy of this product and the Data, Scenic Rim Regional Council, Seqwater and the State of Queensland make no representations or warranties about its accuracy, reliability, completeness or suitability for any particular purpose and disclaims all responsibility and all liability (including without limitation, liability in negligence) for all expenses, losses, damages (including indirect or consequential damage) and costs relating to any use of the Data or information or material contained within it for any reason. The Data must not be used for direct marketing or used in breach of privacy laws.
Crown and Council Copyright Reserved.

Base material provided and reproduced with the permission of the State of Queensland and Seqwater

Digital Cadastral Database December 2019

© State of Queensland

© Scenic Rim Regional Council

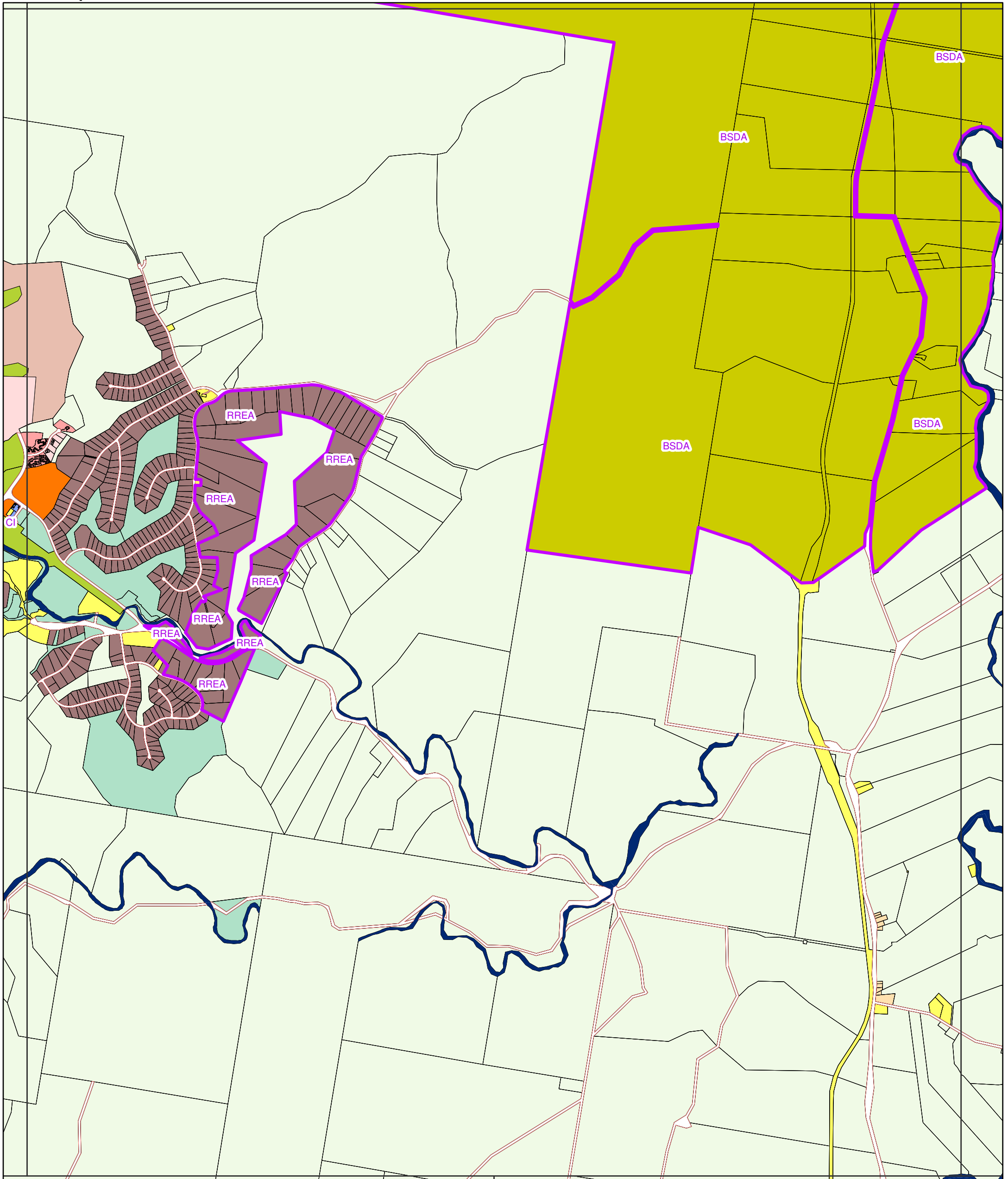
Datum: GDA 1994 MGA Zone 56

Scenic Rim Planning Scheme
20 March 2020
Approx Scale @ A3 1:30000

Map Sheet Reference

	01	02	03	04						
05	06	07	08	09	10	11	12	13	14	
15	16	17	18	19	20	21	22	23	24	25
26	27	28	29	30	31	32	33	34	35	36
37	38	39	40	41	42	43	44	45	46	47
48	49	50	51	52	53	54	55	56	57	
58	59	60	61	62	63	64	65	66	67	
68	69	70	71	72	73	74	75			





Legend

Zones		Precincts	
	Community Facilities		Mixed Use
	Conservation		Neighbourhood Centre
	District Centre		Recreation & Open Space
	Emerging Community		Rural
	Industry		Rural Residential
	Limited Development		Special Purpose
	Local Centre		Township
	Low Density Residential		Cadastral Boundary
	Low-medium Density Residential		Road Reserve
	Major Centre		Waterway or Waterbody
	Major Tourism		BSDA Bromelton State Development Area
	Minor Tourism		BW Bulk Water Storage
			CI Commercial Industrial
			EP Rural Escarpment Protection
			FL Flood Land
			HS Historical Subdivision
			MR Mountain Residential
			RREA Rural Residential A
			TMR Tamborine Mountain Rural
			TR Township Residential
			PR Passive Recreation

Disclaimer:
While every care is taken to ensure the accuracy of this product and the Data, Scenic Rim Regional Council, Seqwater and the State of Queensland make no representations or warranties about its accuracy, reliability, completeness or suitability for any particular purpose and disclaims all responsibility and all liability (including without limitation, liability in negligence) for all expenses, losses, damages (including indirect or consequential damage) and costs relating to any use of the Data or information or material contained within it for any reason. The Data must not be used for direct marketing or used in breach of privacy laws.
Crown and Council Copyright Reserved.

Base material provided and reproduced with the permission of the State of Queensland and Seqwater

Digital Cadastral Database December 2019

© State of Queensland

© Scenic Rim Regional Council

Datum: GDA 1994 MGA Zone 56

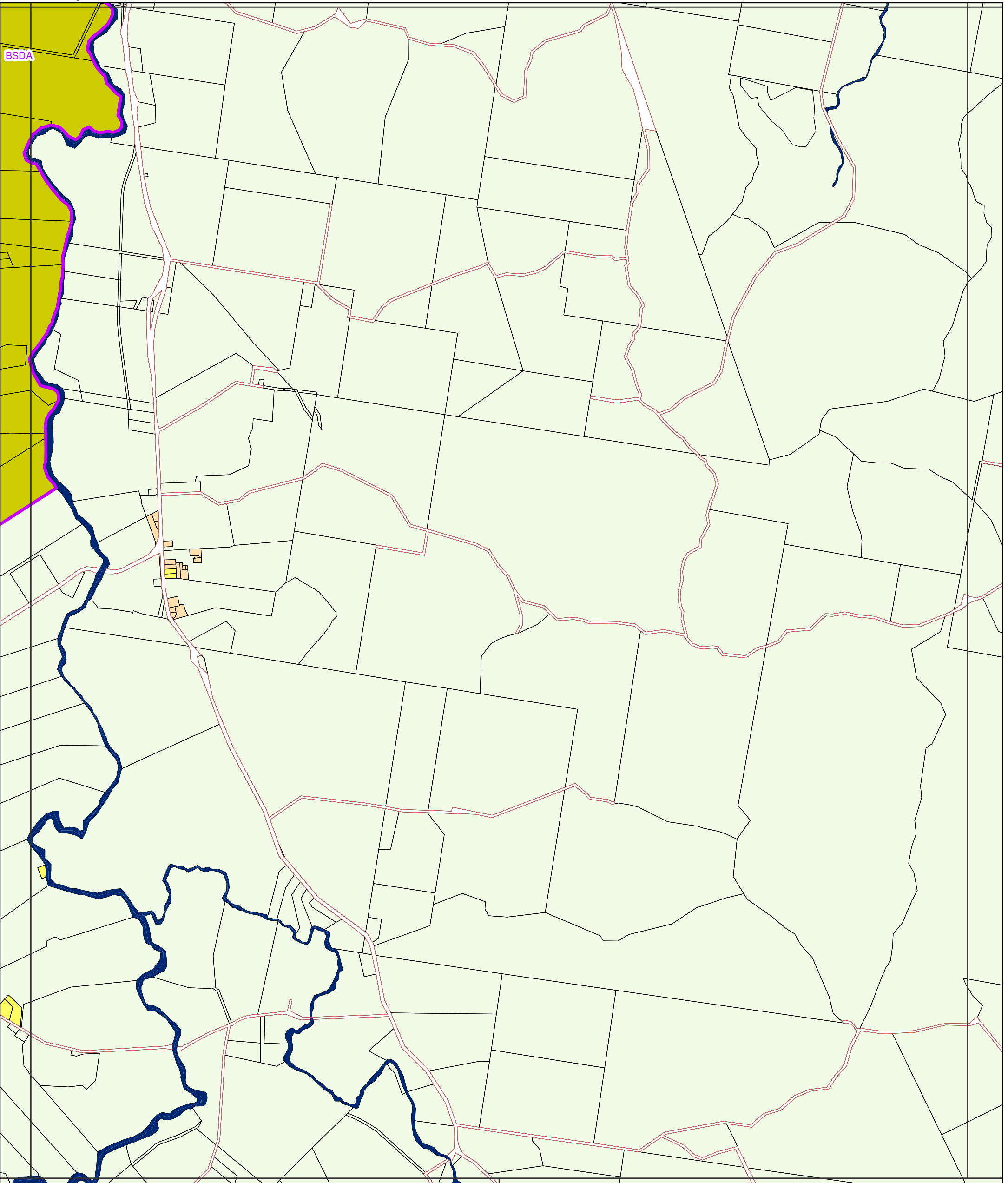
Scenic Rim Planning Scheme
20 March 2020
Approx Scale @ A3 1:30000

0 0.4 0.8 1.6 KM

Map Sheet Reference

	01	02	03	04						
05	06	07	08	09	10	11	12	13	14	
15	16	17	18	19	20	21	22	23	24	25
26	27	28	29	30	31	32	33	34	35	36
37	38	39	40	41	42	43	44	45	46	47
48	49	50	51	52	53	54	55	56	57	
58	59	60	61	62	63	64	65	66	67	
68	69	70	71	72	73	74	75			





Legend

Zones		Precincts	
Community Facilities	Mixed Use	Bromelton State Development Area	
Conservation	Neighbourhood Centre	Bulk Water Storage	
District Centre	Recreation & Open Space	Commercial Industrial	
Emerging Community	Rural	Rural Escarpment Protection	
Industry	Rural Residential	Flood Land	
Limited Development	Special Purpose	Historical Subdivision	
Local Centre	Township	Mountain Residential	
Low Density Residential		Rural Residential A	
Low-medium Density Residential	General Information	Tamborine Mountain Rural	
Major Centre	Cadastral Boundary	Township Residential	
Major Tourism	Road Reserve	Passive Recreation	
Minor Tourism	Waterway or Waterbody		

Disclaimer:
While every care is taken to ensure the accuracy of this product and the Data, Scenic Rim Regional Council, Seqwater and the State of Queensland make no representations or warranties about its accuracy, reliability, completeness or suitability for any particular purpose and disclaims all responsibility and all liability (including without limitation, liability in negligence) for all expenses, losses, damages (including indirect or consequential damage) and costs relating to any use of the Data or information or material contained within it for any reason. The Data must not be used for direct marketing or used in breach of privacy laws.
Crown and Council Copyright Reserved.

Base material provided and reproduced with the permission of the State of Queensland and Seqwater

Digital Cadastral Database December 2019

© State of Queensland

© Scenic Rim Regional Council

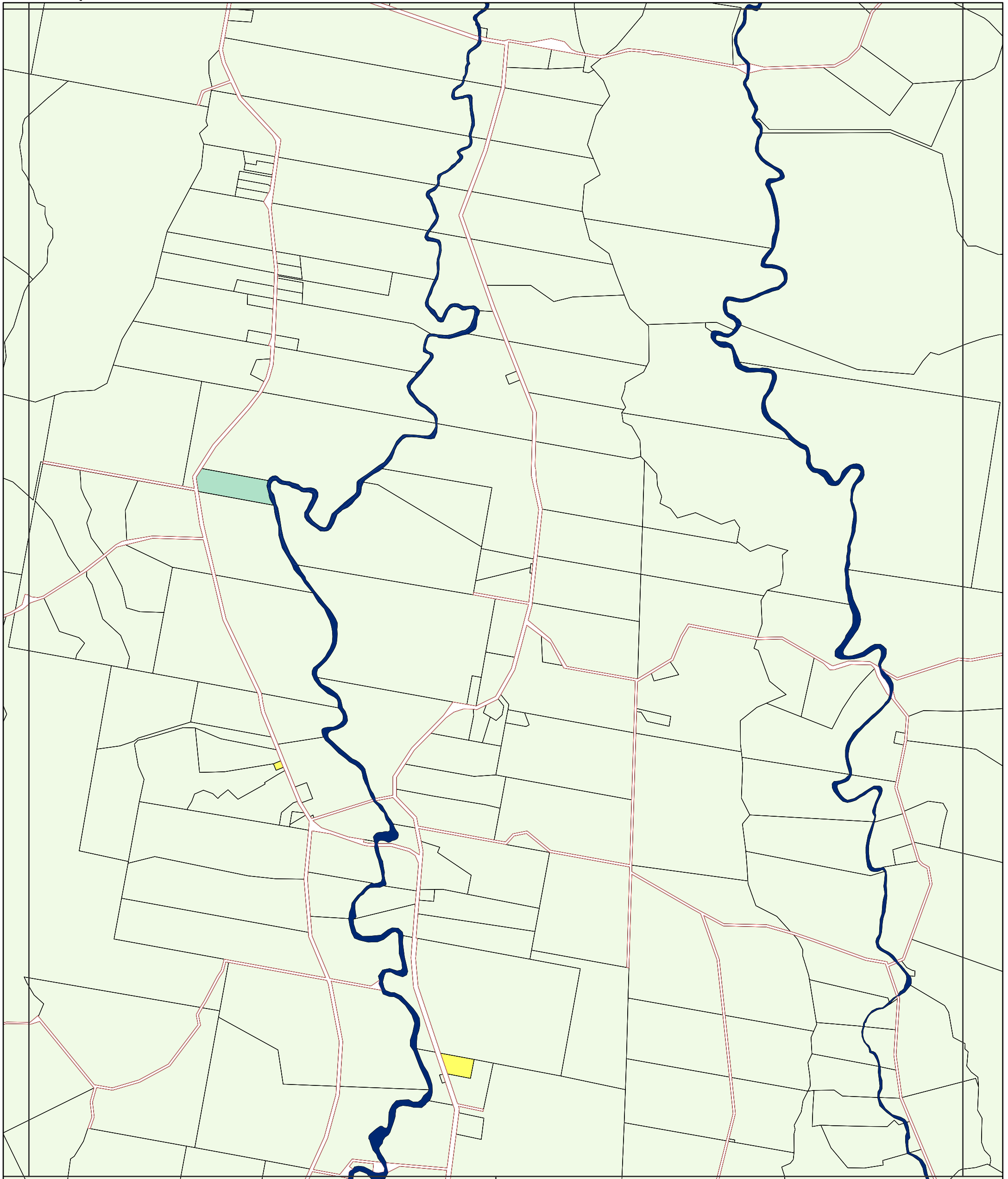
Datum: GDA 1994 MGA Zone 56

Scenic Rim Planning Scheme
20 March 2020
Approx Scale @ A3 1:30000

Map Sheet Reference

	01	02	03	04						
05	06	07	08	09	10	11	12	13	14	
15	16	17	18	19	20	21	22	23	24	25
26	27	28	29	30	31	32	33	34	35	36
37	38	39	40	41	42	43	44	45	46	47
48	49	50	51	52	53	54	55	56	57	
58	59	60	61	62	63	64	65	66	67	
68	69	70	71	72	73	74	75			





Legend

Zones		Precincts	
Community Facilities	Mixed Use	Bromelton State Development Area	
Conservation	Neighbourhood Centre	Bulk Water Storage	
District Centre	Recreation & Open Space	Commercial Industrial	
Emerging Community	Rural	Rural Escarpment Protection	
Industry	Rural Residential	Flood Land	
Limited Development	Special Purpose	Historical Subdivision	
Local Centre	Township	Mountain Residential	
Low Density Residential		Rural Residential A	
Low-medium Density Residential	General Information	Tamborine Mountain Rural	
Major Centre	Cadastral Boundary	Township Residential	
Major Tourism	Road Reserve	Passive Recreation	
Minor Tourism	Waterway or Waterbody		

Disclaimer:
While every care is taken to ensure the accuracy of this product and the Data, Scenic Rim Regional Council, Seqwater and the State of Queensland make no representations or warranties about its accuracy, reliability, completeness or suitability for any particular purpose and disclaims all responsibility and all liability (including without limitation, liability in negligence) for all expenses, losses, damages (including indirect or consequential damage) and costs relating to any use of the Data or information or material contained within it for any reason. The Data must not be used for direct marketing or used in breach of privacy laws.
Crown and Council Copyright Reserved.

Base material provided and reproduced with the permission of the State of Queensland and Seqwater

Digital Cadastral Database December 2019

© State of Queensland

© Scenic Rim Regional Council

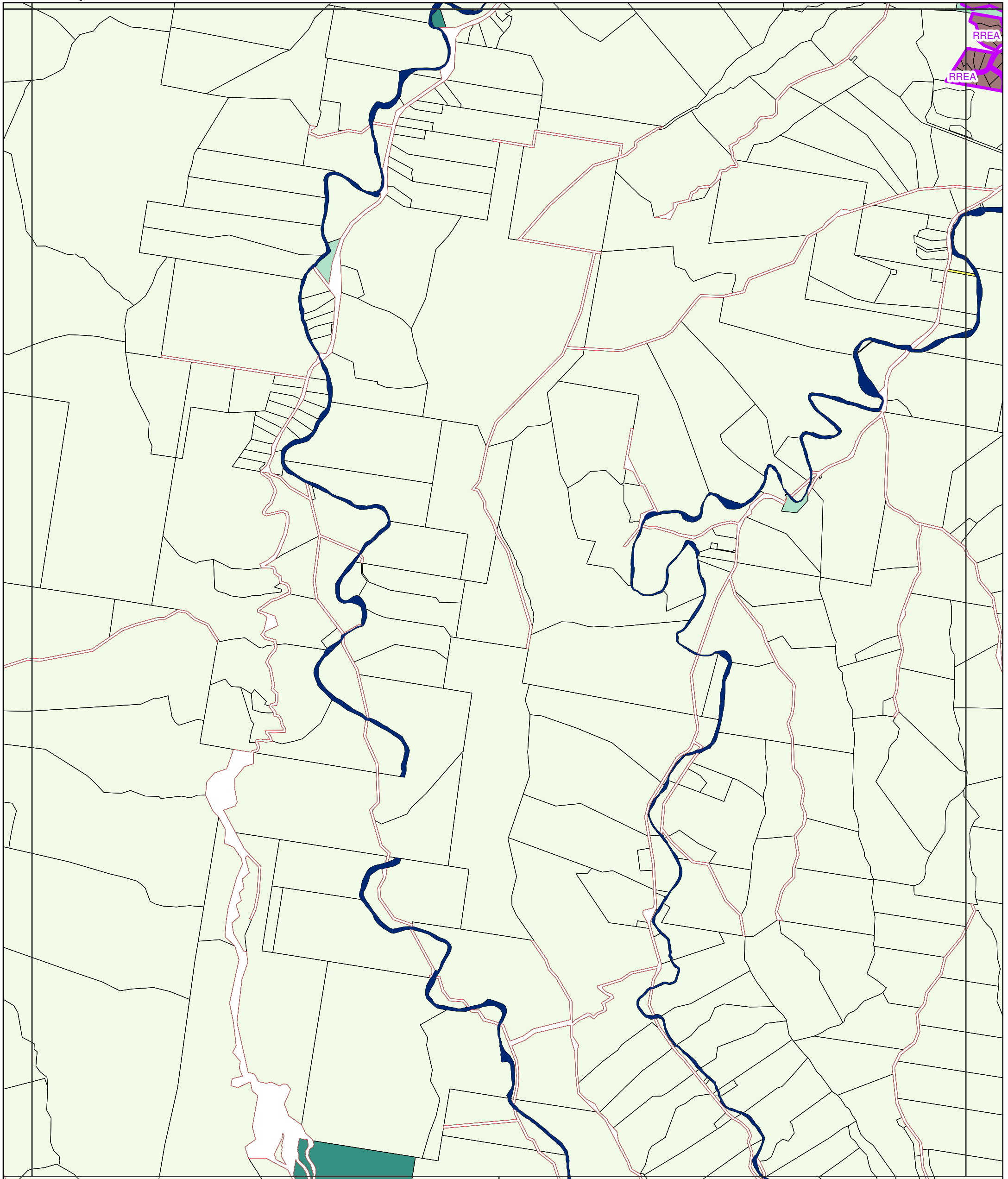
Datum: GDA 1994 MGA Zone 56

Scenic Rim Planning Scheme
20 March 2020
Approx Scale @ A3 1:30000

Map Sheet Reference

	01	02	03	04						
05	06	07	08	09	10	11	12	13	14	
15	16	17	18	19	20	21	22	23	24	25
26	27	28	29	30	31	32	33	34	35	36
37	38	39	40	41	42	43	44	45	46	47
48	49	50	51	52	53	54	55	56	57	
58	59	60	61	62	63	64	65	66	67	
68	69	70	71	72	73	74	75			





RREA
RREA

Legend

- | | | |
|--------------------------------|----------------------------|----------------------------------|
| Zones | | Precincts |
| Community Facilities | Mixed Use | Bromelton State Development Area |
| Conservation | Neighbourhood Centre | Bulk Water Storage |
| District Centre | Recreation & Open Space | Commercial Industrial |
| Emerging Community | Rural | Rural Escarpment Protection |
| Industry | Rural Residential | Flood Land |
| Limited Development | Special Purpose | Historical Subdivision |
| Local Centre | Township | Mountain Residential |
| Low Density Residential | | Rural Residential A |
| Low-medium Density Residential | General Information | Tamborine Mountain Rural |
| Major Centre | Cadastral Boundary | Township Residential |
| Major Tourism | Road Reserve | Passive Recreation |
| Minor Tourism | Waterway or Waterbody | |

Disclaimer:
While every care is taken to ensure the accuracy of this product and the Data, Scenic Rim Regional Council, Seqwater and the State of Queensland make no representations or warranties about its accuracy, reliability, completeness or suitability for any particular purpose and disclaims all responsibility and all liability (including without limitation, liability in negligence) for all expenses, losses, damages (including indirect or consequential damage) and costs relating to any use of the Data or information or material contained within it for any reason. The Data must not be used for direct marketing or used in breach of privacy laws.
Crown and Council Copyright Reserved.

Base material provided and reproduced with the permission of the State of Queensland and Seqwater

Digital Cadastral Database December 2019

© State of Queensland

© Scenic Rim Regional Council

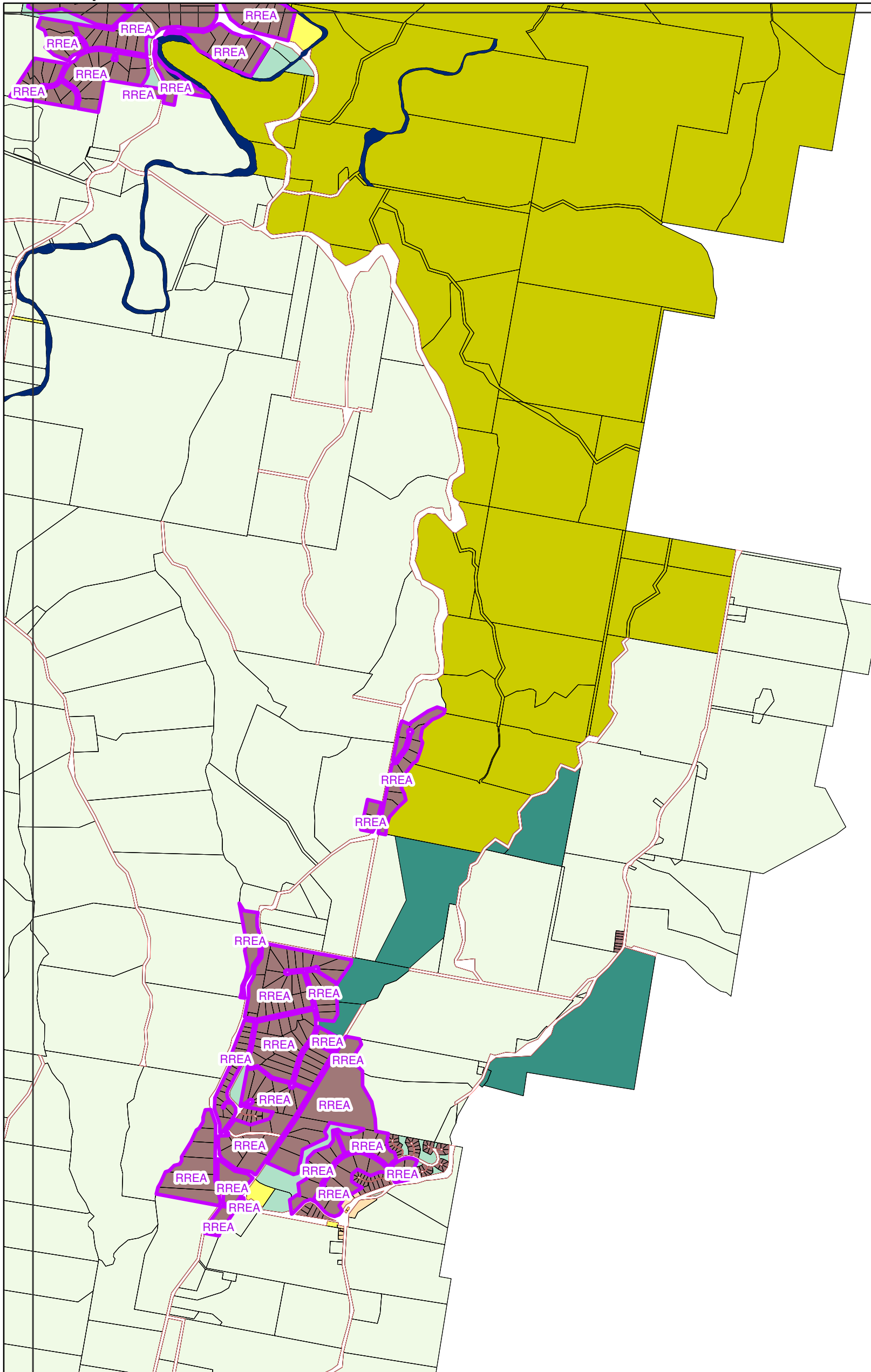
Datum: GDA 1994 MGA Zone 56

Scenic Rim Planning Scheme
20 March 2020
Approx Scale @ A3 1:30000

Map Sheet Reference

	01	02	03	04						
05	06	07	08	09	10	11	12	13	14	
15	16	17	18	19	20	21	22-23	24	25	
26	27	28	29	30	31	32	33	34	35	36
37	38	39	40	41	42	43	44	45	46	47
48	49	50	51	52	53	54	55	56	57	
58	59	60	61	62	63	64	65	66	67	
68	69	70	71	72	73	74	75			





Legend

- | | | |
|--|--|--|
| <p>Zones</p> <ul style="list-style-type: none"> Community Facilities Conservation District Centre Emerging Community Industry Limited Development Local Centre Low Density Residential Low-medium Density Residential Major Centre Major Tourism Minor Tourism | <ul style="list-style-type: none"> Mixed Use Neighbourhood Centre Recreation & Open Space Rural Rural Residential Special Purpose Township <p>General Information</p> <ul style="list-style-type: none"> Cadastral Boundary Road Reserve Waterway or Waterbody | <p>Precincts</p> <ul style="list-style-type: none"> BSDA Bromelton State Development Area BW Bulk Water Storage CI Commercial Industrial EP Rural Escarpment Protection FL Flood Land HS Historical Subdivision MR Mountain Residential RREA Rural Residential A TMR Tamborine Mountain Rural TR Township Residential PR Passive Recreation |
|--|--|--|

Disclaimer:
While every care is taken to ensure the accuracy of this product and the Data, Scenic Rim Regional Council, Seqwater and the State of Queensland make no representations or warranties about its accuracy, reliability, completeness or suitability for any particular purpose and disclaims all responsibility and all liability (including without limitation, liability in negligence) for all expenses, losses, damages (including indirect or consequential damage) and costs relating to any use of the Data or information or material contained within it for any reason. The Data must not be used for direct marketing or used in breach of privacy laws.
Crown and Council Copyright Reserved.

Base material provided and reproduced with the permission of the State of Queensland and Seqwater

Digital Cadastral Database December 2019

© State of Queensland

© Scenic Rim Regional Council

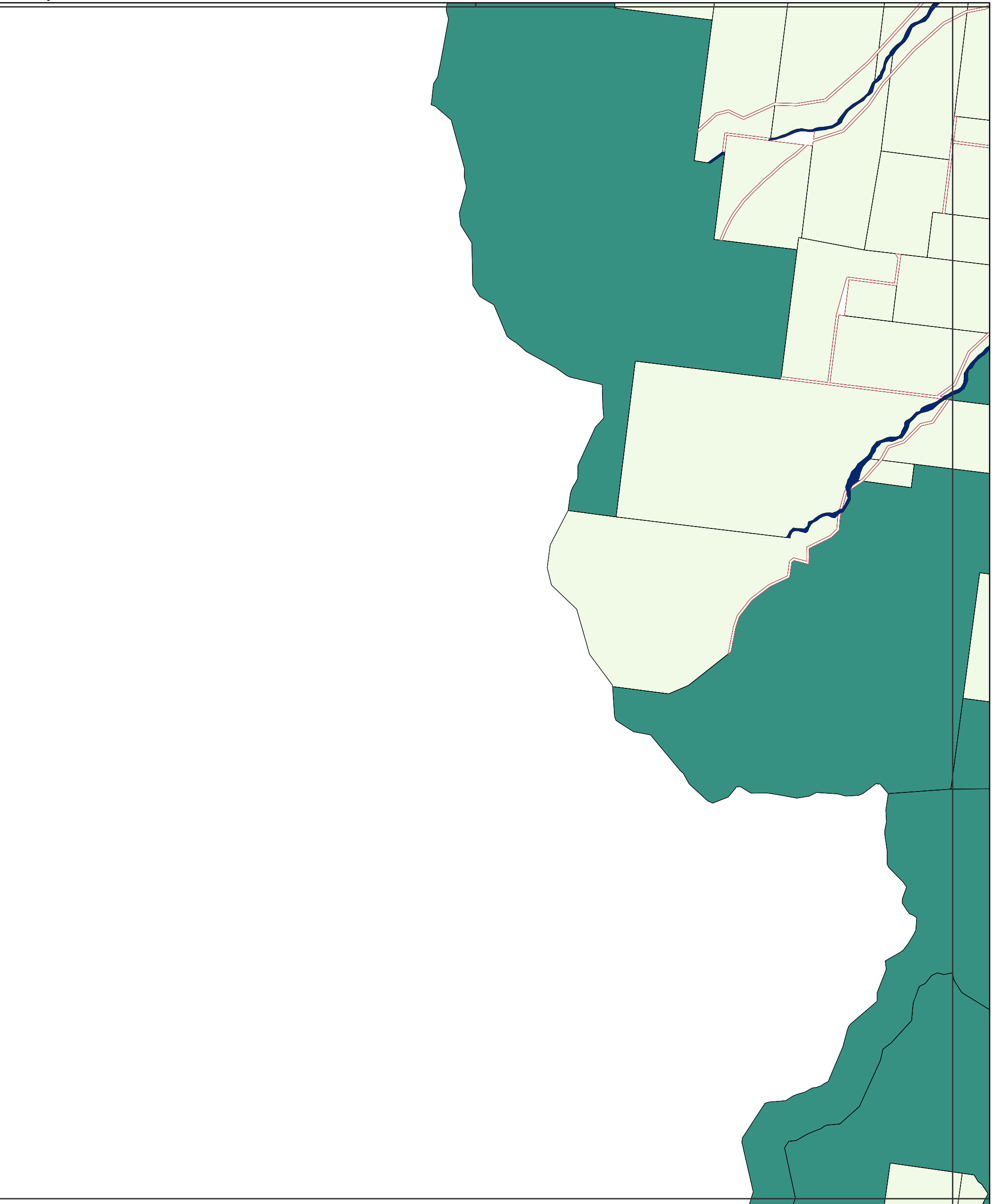
Datum: GDA 1994 MGA Zone 56

Scenic Rim Planning Scheme
20 March 2020
Approx Scale @ A3 1:30000

Map Sheet Reference

	01	02	03	04						
05	06	07	08	09	10	11	12	13	14	
15	16	17	18	19	20	21	22	23	24	25
26	27	28	29	30	31	32	33	34	35	36
37	38	39	40	41	42	43	44	45	46	47
48	49	50	51	52	53	54	55	56	57	
58	59	60	61	62	63	64	65	66	67	
68	69	70	71	72	73	74	75			





Legend

Zones

- Community Facilities
- Conservation
- District Centre
- Emerging Community
- Industry
- Limited Development
- Local Centre
- Low Density Residential
- Low-medium Density Residential
- Major Centre
- Major Tourism
- Minor Tourism

- Mixed Use
 - Neighbourhood Centre
 - Recreation & Open Space
 - Rural
 - Rural Residential
 - Special Purpose
 - Township
- General Information**
- Cadastral Boundary
 - Road Reserve
 - Waterway or Waterbody

Precincts

- BSDA Bromelton State Development Area
- BW Bulk Water Storage
- CI Commercial Industrial
- EP Rural Escarpment Protection
- FL Flood Land
- HS Historical Subdivision
- MR Mountain Residential
- RREA Rural Residential A
- TMR Tamborine Mountain Rural
- TR Township Residential
- PR Passive Recreation

Disclaimer:
 While every care is taken to ensure the accuracy of this product and the Data, Scenic Rim Regional Council, Seqwater and the State of Queensland make no representations or warranties about its accuracy, reliability, completeness or suitability for any particular purpose and disclaims all responsibility and all liability (including without limitation, liability in negligence) for all expenses, losses, damages (including indirect or consequential damage) and costs relating to any use of the Data or information or material contained within it for any reason. The Data must not be used for direct marketing or used in breach of privacy laws.
 Crown and Council Copyright Reserved.

Base material provided and reproduced with the permission of the State of Queensland and Seqwater

Digital Cadastral Database December 2019


© State of Queensland

© Scenic Rim Regional Council

Datum: GDA 1994 MGA Zone 56

**Scenic Rim Planning Scheme
20 March 2020**

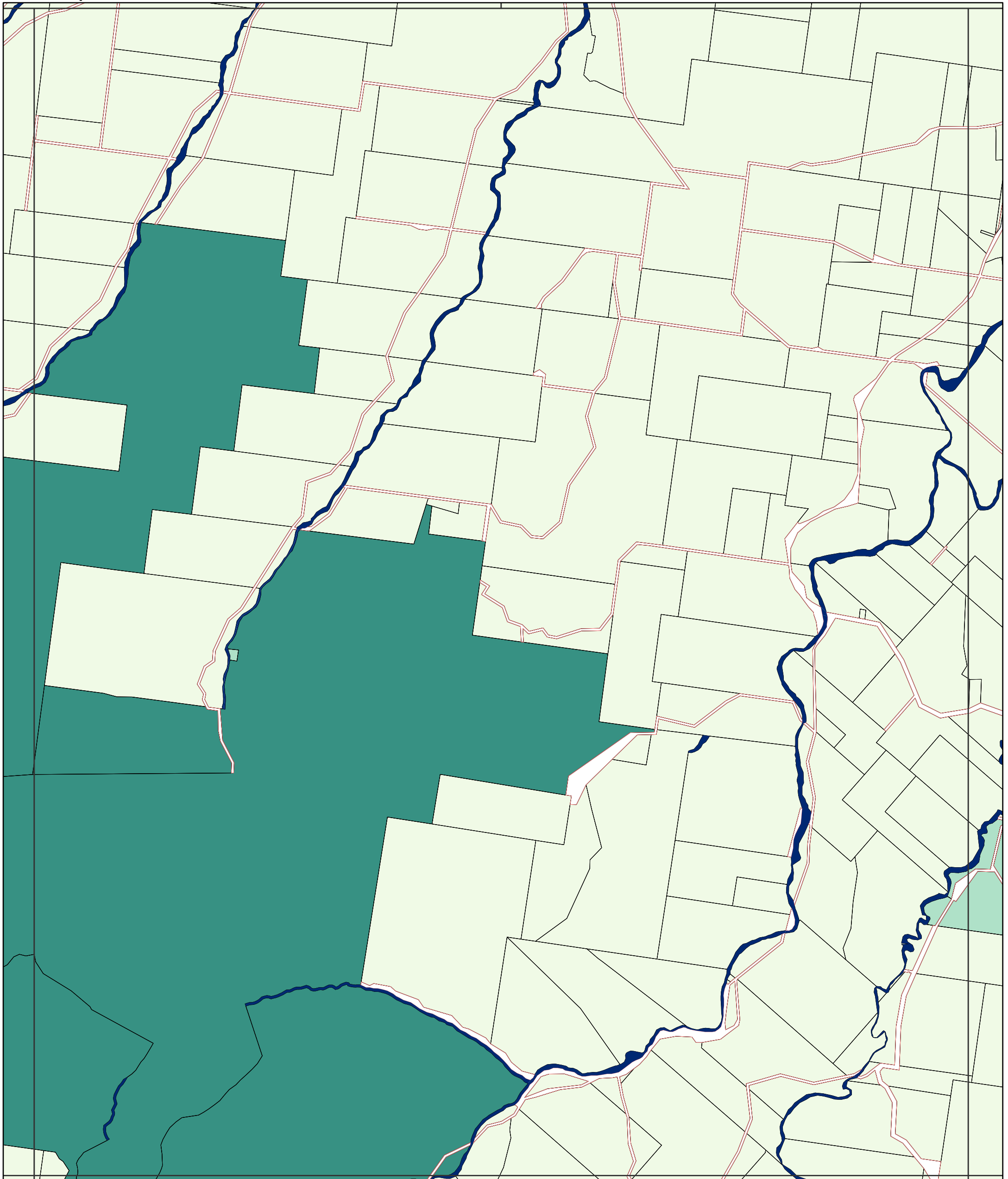
Approx Scale @ A3 1:30000



Map Sheet Reference

				01	02	03	04				
05	06	07	08	09	10	11	12	13	14		
15	16	17	18	19	20	21	22	23	24	25	
26	27	28	29	30	31	32	33	34	35	36	
37	38	39	40	41	42	43	44	45	46	47	
	48	49	50	51	52	53	54	55	56	57	
	58	59	60	61	62	63	64	65	66	67	
	68	69	70	71	72	73	74	75			





Legend

Zones		Precincts	
Community Facilities	Mixed Use	Bromelton State Development Area	
Conservation	Neighbourhood Centre	Bulk Water Storage	
District Centre	Recreation & Open Space	Commercial Industrial	
Emerging Community	Rural	Rural Escarpment Protection	
Industry	Rural Residential	Flood Land	
Limited Development	Special Purpose	Historical Subdivision	
Local Centre	Township	Mountain Residential	
Low Density Residential		Rural Residential A	
Low-medium Density Residential	General Information	Tamborine Mountain Rural	
Major Centre	Cadastral Boundary	Township Residential	
Major Tourism	Road Reserve	Passive Recreation	
Minor Tourism	Waterway or Waterbody		

Disclaimer:
While every care is taken to ensure the accuracy of this product and the Data, Scenic Rim Regional Council, Seqwater and the State of Queensland make no representations or warranties about its accuracy, reliability, completeness or suitability for any particular purpose and disclaims all responsibility and all liability (including without limitation, liability in negligence) for all expenses, losses, damages (including indirect or consequential damage) and costs relating to any use of the Data or information or material contained within it for any reason. The Data must not be used for direct marketing or used in breach of privacy laws.
Crown and Council Copyright Reserved.

Base material provided and reproduced with the permission of the State of Queensland and Seqwater

Digital Cadastral Database December 2019

© State of Queensland

© Scenic Rim Regional Council

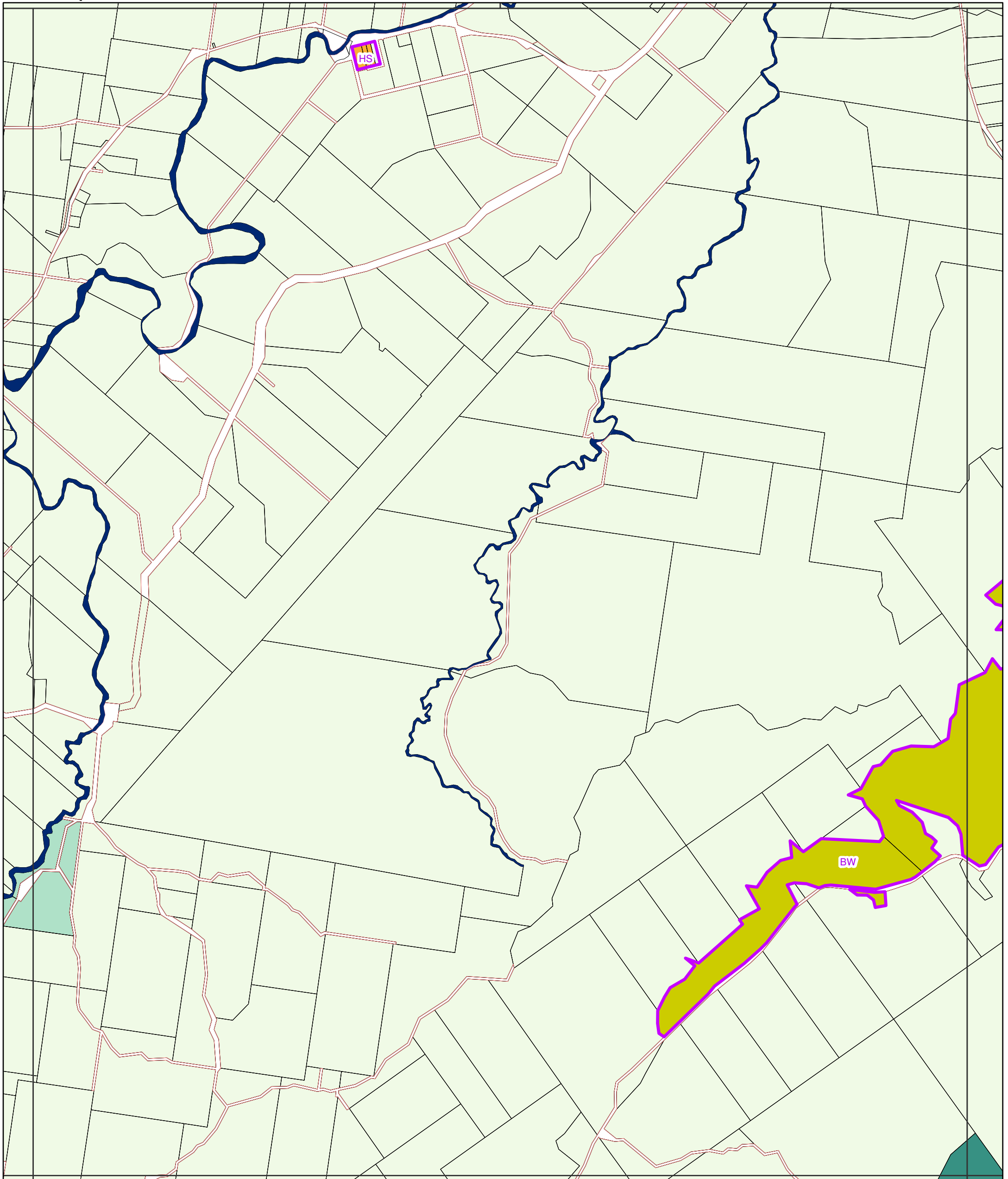
Datum: GDA 1994 MGA Zone 56

Scenic Rim Planning Scheme
20 March 2020
Approx Scale @ A3 1:30000

Map Sheet Reference

	01	02	03	04						
05	06	07	08	09	10	11	12	13	14	
15	16	17	18	19	20	21	22	23	24	25
26	27	28	29	30	31	32	33	34	35	36
37	38	39	40	41	42	43	44	45	46	47
48	49	50	51	52	53	54	55	56	57	
58	59	60	61	62	63	64	65	66	67	
68	69	70	71	72	73	74	75			





Legend

Zones		Precincts	
	Community Facilities		Bromelton State Development Area
	Conservation		Bulk Water Storage
	District Centre		Commercial Industrial
	Emerging Community		Rural Escarpment Protection
	Industry		Flood Land
	Limited Development		Historical Subdivision
	Local Centre		Mountain Residential
	Low Density Residential		Rural Residential A
	Low-medium Density Residential		Tamborine Mountain Rural
	Major Centre		Township Residential
	Major Tourism		Passive Recreation
	Minor Tourism		
	Mixed Use		
	Neighbourhood Centre		
	Recreation & Open Space		
	Rural		
	Rural Residential		
	Special Purpose		
	Township		
General Information			
	Cadastral Boundary		
	Road Reserve		
	Waterway or Waterbody		

Disclaimer:
 While every care is taken to ensure the accuracy of this product and the Data, Scenic Rim Regional Council, Seqwater and the State of Queensland make no representations or warranties about its accuracy, reliability, completeness or suitability for any particular purpose and disclaims all responsibility and all liability (including without limitation, liability in negligence) for all expenses, losses, damages (including indirect or consequential damage) and costs relating to any use of the Data or information or material contained within it for any reason. The Data must not be used for direct marketing or used in breach of privacy laws.
 Crown and Council Copyright Reserved.

Base material provided and reproduced with the permission of the State of Queensland and Seqwater

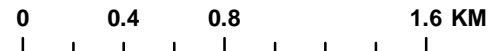
Digital Cadastral Database December 2019

© State of Queensland

© Scenic Rim Regional Council

Datum: GDA 1994 MGA Zone 56

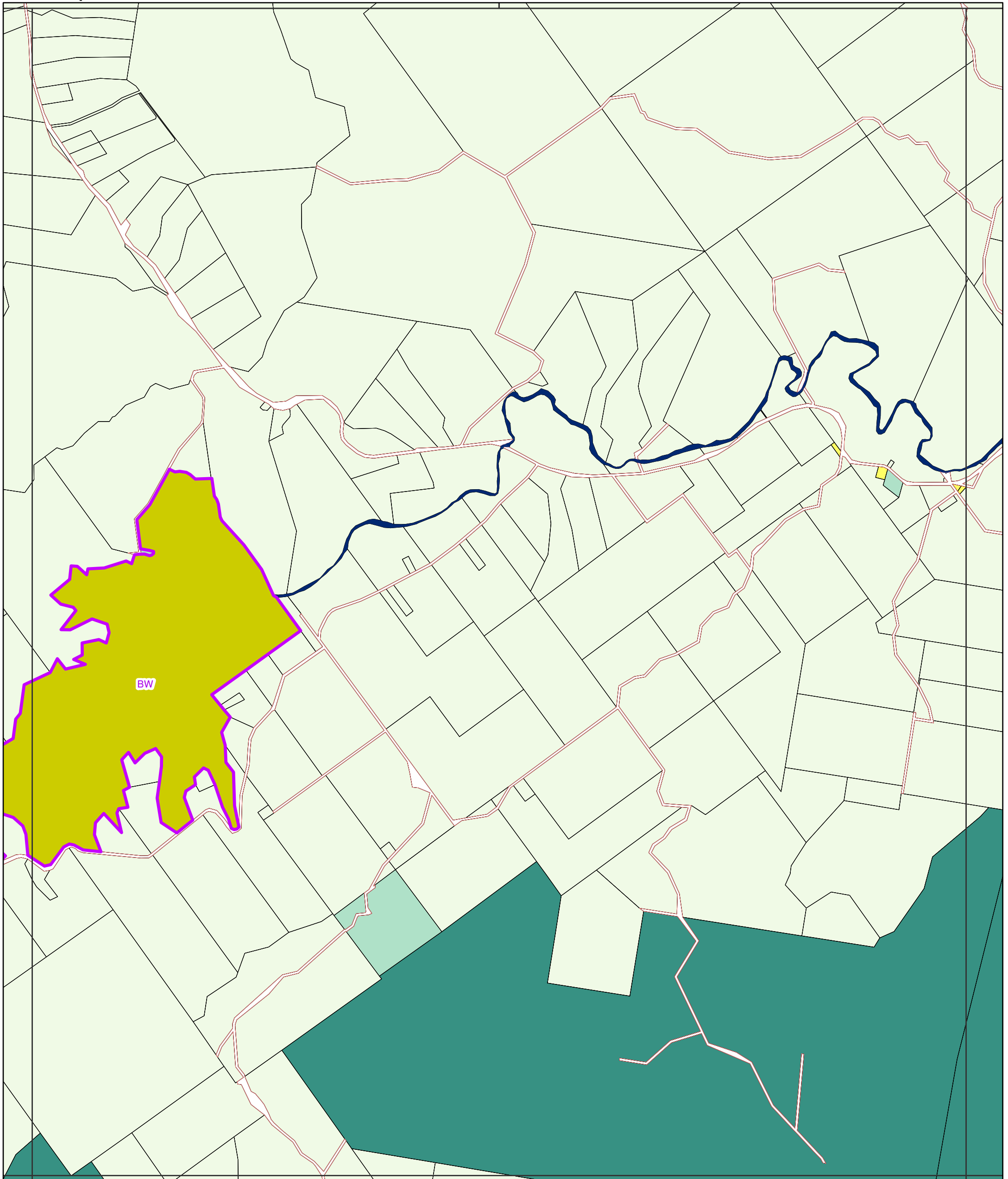
Scenic Rim Planning Scheme
 20 March 2020
 Approx Scale @ A3 1:30000



Map Sheet Reference

	01	02	03	04						
05	06	07	08	09	10	11	12	13	14	
15	16	17	18	19	20	21	22	23	24	25
26	27	28	29	30	31	32	33	34	35	36
37	38	39	40	41	42	43	44	45	46	47
48	49	50	51	52	53	54	55	56	57	
58	59	60	61	62	63	64	65	66	67	
68	69	70	71	72	73	74	75			





Legend

Zones		Precincts	
	Community Facilities		Mixed Use
	Conservation		Neighbourhood Centre
	District Centre		Recreation & Open Space
	Emerging Community		Rural
	Industry		Rural Residential
	Limited Development		Special Purpose
	Local Centre		Township
	Low Density Residential		Cadastral Boundary
	Low-medium Density Residential		Road Reserve
	Major Centre		Waterway or Waterbody
	Major Tourism		Bromelton State Development Area
	Minor Tourism		Bulk Water Storage
			Commercial Industrial
			Rural Escarpment Protection
			Flood Land
			Historical Subdivision
			Mountain Residential
			Rural Residential A
			Tamborine Mountain Rural
			Township Residential
			Passive Recreation

Disclaimer:
While every care is taken to ensure the accuracy of this product and the Data, Scenic Rim Regional Council, Seqwater and the State of Queensland make no representations or warranties about its accuracy, reliability, completeness or suitability for any particular purpose and disclaims all responsibility and all liability (including without limitation, liability in negligence) for all expenses, losses, damages (including indirect or consequential damage) and costs relating to any use of the Data or information or material contained within it for any reason. The Data must not be used for direct marketing or used in breach of privacy laws.
Crown and Council Copyright Reserved.

Base material provided and reproduced with the permission of the State of Queensland and Seqwater

Digital Cadastral Database December 2019

© State of Queensland

© Scenic Rim Regional Council

Datum: GDA 1994 MGA Zone 56

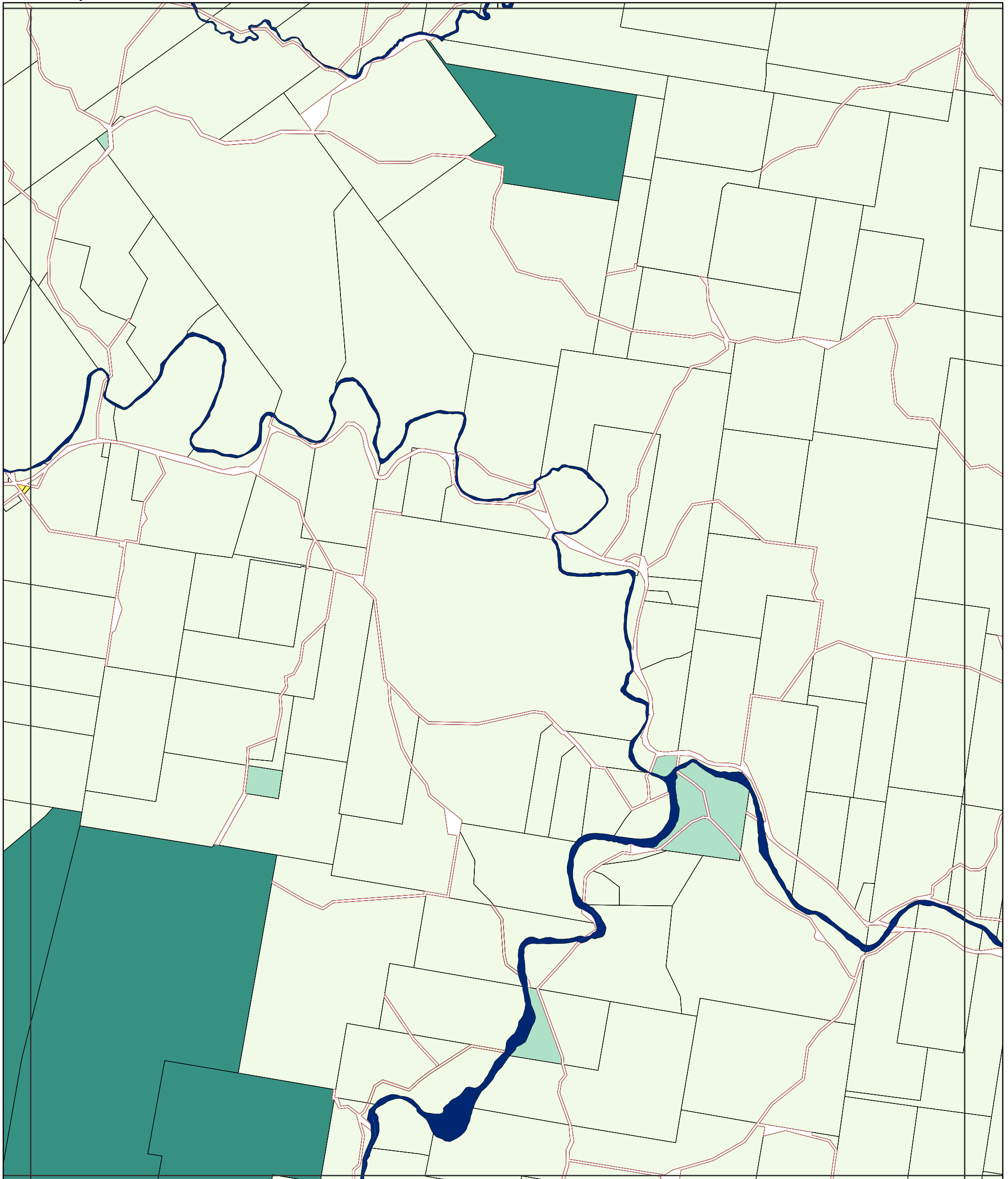
Scenic Rim Planning Scheme
20 March 2020
Approx Scale @ A3 1:30000

0 0.4 0.8 1.6 KM

Map Sheet Reference

	01	02	03	04					
05	06	07	08	09	10	11	12	13	14
15	16	17	18	19	20	21	22	23	24
25	26	27	28	29	30	31	32	33	34
35	36	37	38	39	40	41	42	43	44
45	46	47	48	49	50	51	52	53	54
55	56	57	58	59	60	61	62	63	64
65	66	67	68	69	70	71	72	73	74
75									





Legend

Zones		Precincts	
Community Facilities	Mixed Use	Bromelton State Development Area	
Conservation	Neighbourhood Centre	Bulk Water Storage	
District Centre	Recreation & Open Space	Commercial Industrial	
Emerging Community	Rural	Rural Escarpment Protection	
Industry	Rural Residential	Flood Land	
Limited Development	Special Purpose	Historical Subdivision	
Local Centre	Township	Mountain Residential	
Low Density Residential		Rural Residential A	
Low-medium Density Residential	General Information	Tamborine Mountain Rural	
Major Centre	Cadastral Boundary	Township Residential	
Major Tourism	Road Reserve	Passive Recreation	
Minor Tourism	Waterway or Waterbody		

Disclaimer:
While every care is taken to ensure the accuracy of this product and the Data, Scenic Rim Regional Council, Seqwater and the State of Queensland make no representations or warranties about its accuracy, reliability, completeness or suitability for any particular purpose and disclaims all responsibility and all liability (including without limitation, liability in negligence) for all expenses, losses, damages (including indirect or consequential damage) and costs relating to any use of the Data or information or material contained within it for any reason. The Data must not be used for direct marketing or used in breach of privacy laws.
Crown and Council Copyright Reserved.

Base material provided and reproduced with the permission of the State of Queensland and Seqwater

Digital Cadastral Database December 2019

© State of Queensland

© Scenic Rim Regional Council

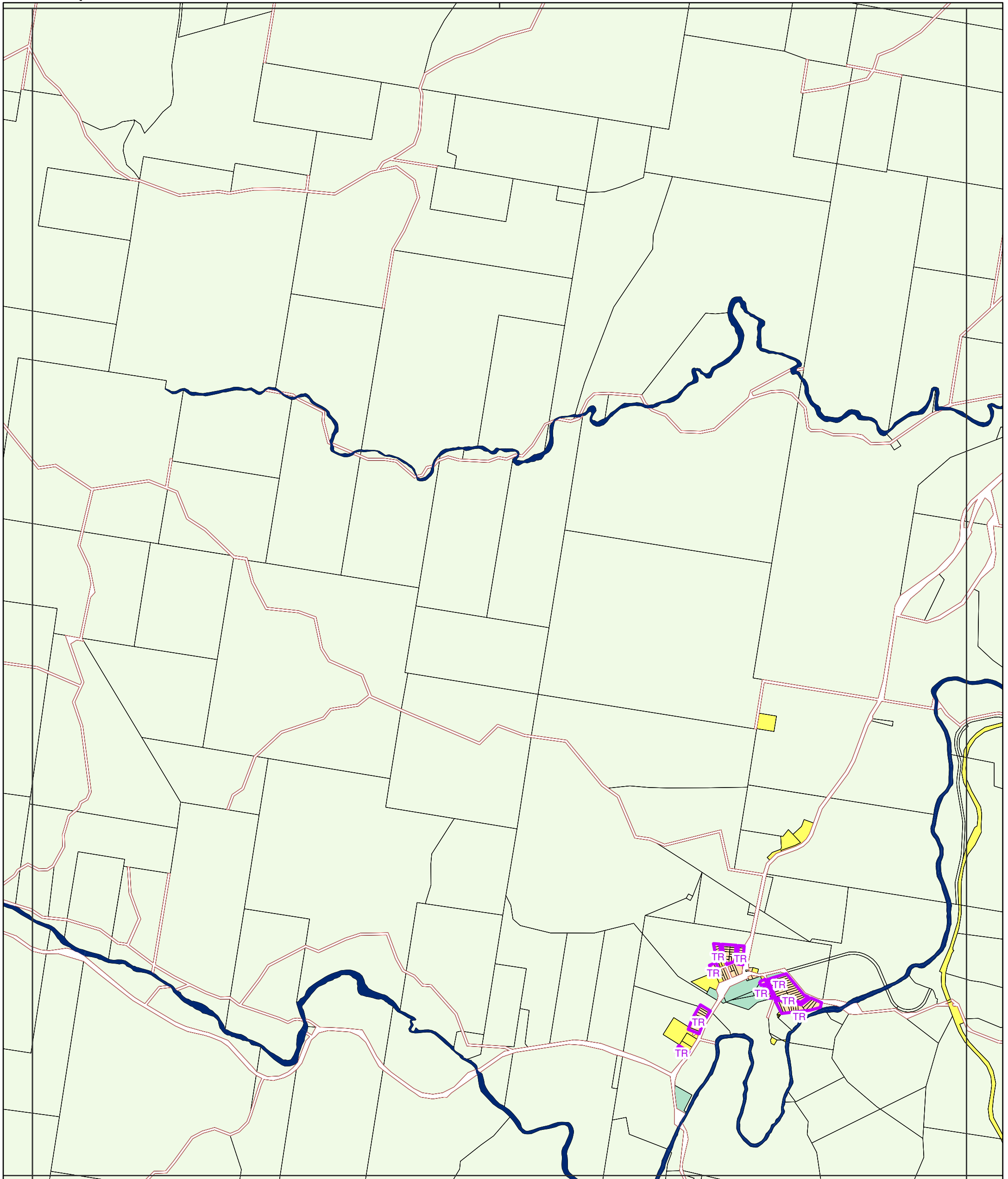
Datum: GDA 1994 MGA Zone 56

Scenic Rim Planning Scheme
20 March 2020
Approx Scale @ A3 1:30000

Map Sheet Reference

	01	02	03	04						
05	06	07	08	09	10	11	12	13	14	
15	16	17	18	19	20	21	22	23	24	25
26	27	28	29	30	31	32	33	34	35	36
37	38	39	40	41	42	43	44	45	46	47
48	49	50	51	52	53	54	55	56	57	
58	59	60	61	62	63	64	65	66	67	
68	69	70	71	72	73	74	75			





Legend

Zones		Precincts	
Community Facilities	Mixed Use	Bromelton State Development Area	
Conservation	Neighbourhood Centre	Bulk Water Storage	
District Centre	Recreation & Open Space	Commercial Industrial	
Emerging Community	Rural	Rural Escarpment Protection	
Industry	Rural Residential	Flood Land	
Limited Development	Special Purpose	Historical Subdivision	
Local Centre	Township	Mountain Residential	
Low Density Residential		Rural Residential A	
Low-medium Density Residential	General Information	Tamborine Mountain Rural	
Major Centre	Cadastral Boundary	Township Residential	
Major Tourism	Road Reserve	Passive Recreation	
Minor Tourism	Waterway or Waterbody		

Disclaimer:
While every care is taken to ensure the accuracy of this product and the Data, Scenic Rim Regional Council, Seqwater and the State of Queensland make no representations or warranties about its accuracy, reliability, completeness or suitability for any particular purpose and disclaims all responsibility and all liability (including without limitation, liability in negligence) for all expenses, losses, damages (including indirect or consequential damage) and costs relating to any use of the Data or information or material contained within it for any reason. The Data must not be used for direct marketing or used in breach of privacy laws.
Crown and Council Copyright Reserved.

Base material provided and reproduced with the permission of the State of Queensland and Seqwater

Digital Cadastral Database December 2019

© State of Queensland

© Scenic Rim Regional Council

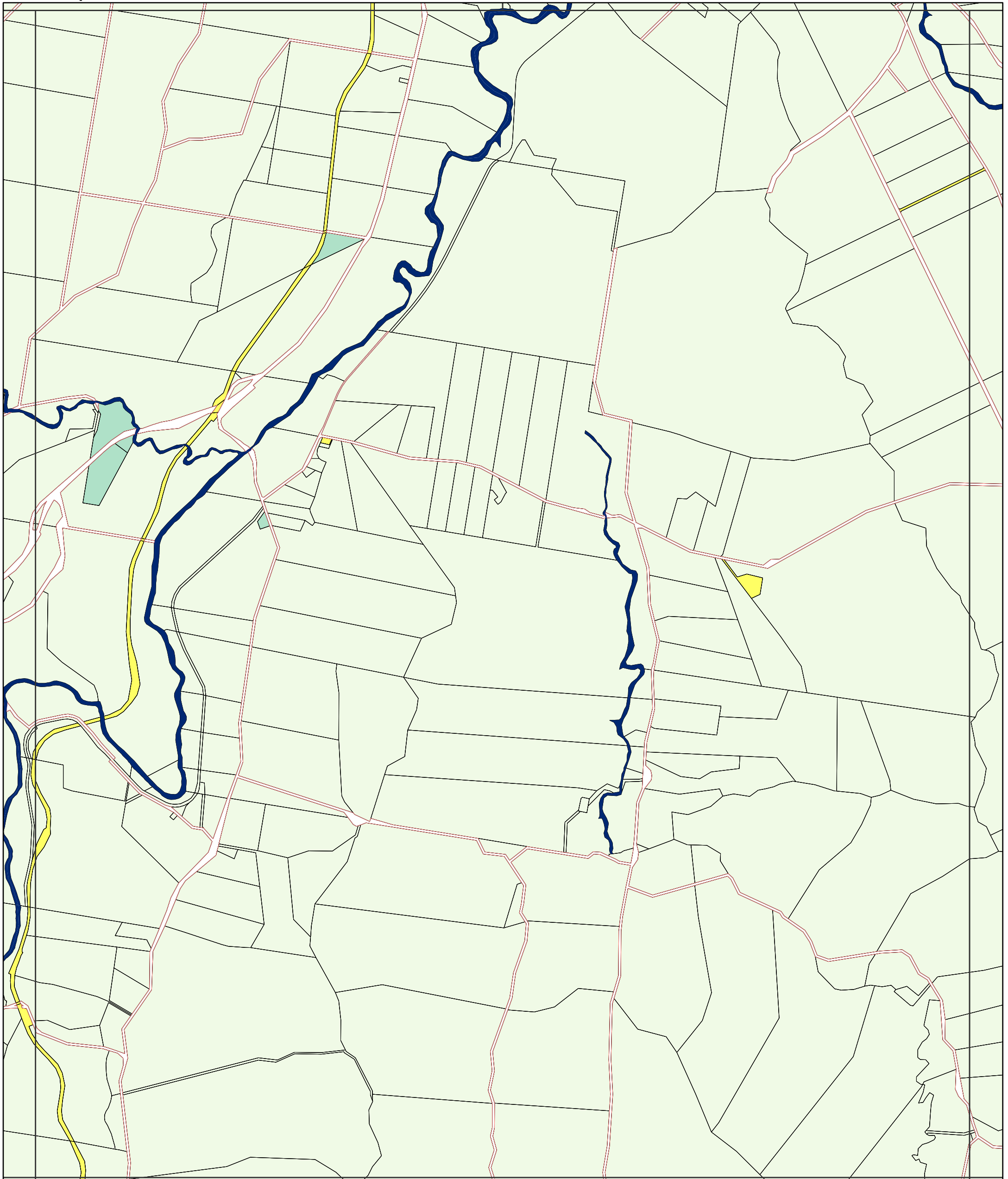
Datum: GDA 1994 MGA Zone 56

Scenic Rim Planning Scheme
20 March 2020
Approx Scale @ A3 1:30000

Map Sheet Reference

	01	02	03	04						
05	06	07	08	09	10	11	12	13	14	
15	16	17	18	19	20	21	22	23	24	25
26	27	28	29	30	31	32	33	34	35	36
37	38	39	40	41	42	43	44	45	46	47
48	49	50	51	52	53	54	55	56	57	
58	59	60	61	62	63	64	65	66	67	
68	69	70	71	72	73	74	75			





Legend

Zones

- Community Facilities
- Conservation
- District Centre
- Emerging Community
- Industry
- Limited Development
- Local Centre
- Low Density Residential
- Low-medium Density Residential
- Major Centre
- Major Tourism
- Minor Tourism

- Mixed Use
- Neighbourhood Centre
- Recreation & Open Space
- Rural
- Rural Residential
- Special Purpose
- Township

General Information

- Cadastral Boundary
- Road Reserve
- Waterway or Waterbody

Precincts

- BSDA** Bromelton State Development Area
- BW** Bulk Water Storage
- CI** Commercial Industrial
- EP** Rural Escarpment Protection
- FL** Flood Land
- HS** Historical Subdivision
- MR** Mountain Residential
- RRRA** Rural Residential A
- TMR** Tamborine Mountain Rural
- TR** Township Residential
- PR** Passive Recreation

Disclaimer:
While every care is taken to ensure the accuracy of this product and the Data, Scenic Rim Regional Council, Seqwater and the State of Queensland make no representations or warranties about its accuracy, reliability, completeness or suitability for any particular purpose and disclaims all responsibility and all liability (including without limitation, liability in negligence) for all expenses, losses, damages (including indirect or consequential damage) and costs relating to any use of the Data or information or material contained within it for any reason. The Data must not be used for direct marketing or used in breach of privacy laws.
Crown and Council Copyright Reserved.

Base material provided and reproduced with the permission of the State of Queensland and Seqwater

Digital Cadastral Database December 2019

© State of Queensland


© Scenic Rim Regional Council

Datum: GDA 1994 MGA Zone 56

Scenic Rim Planning Scheme

20 March 2020

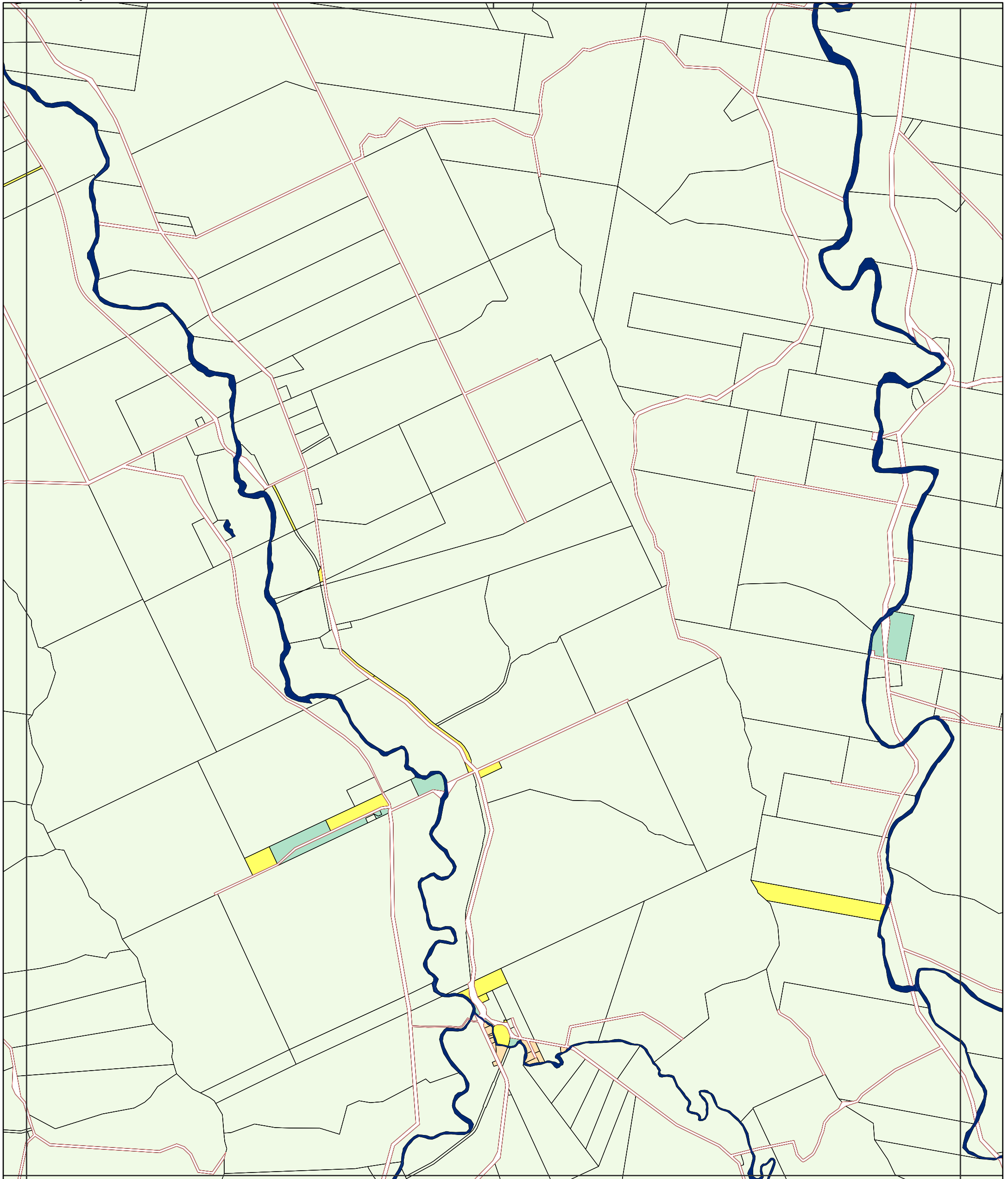
Approx Scale @ A3 1:30000



Map Sheet Reference

		01	02	03	04					
05	06	07	08	09	10	11	12	13	14	
15	16	17	18	19	20	21	22	23	24	25
26	27	28	29	30	31	32	33	34	35	36
37	38	39	40	41	42	43	44	45	46	47
48	49	50	51	52	53	54	55	56	57	
58	59	60	61	62	63	64	65	66	67	
68	69	70	71	72	73	74	75			





Legend

Zones		Precincts	
Community Facilities	Mixed Use	Bromelton State Development Area	
Conservation	Neighbourhood Centre	Bulk Water Storage	
District Centre	Recreation & Open Space	Commercial Industrial	
Emerging Community	Rural	Rural Escarpment Protection	
Industry	Rural Residential	Flood Land	
Limited Development	Special Purpose	Historical Subdivision	
Local Centre	Township	Mountain Residential	
Low Density Residential		Rural Residential A	
Low-medium Density Residential	General Information	Tamborine Mountain Rural	
Major Centre	Cadastral Boundary	Township Residential	
Major Tourism	Road Reserve	Passive Recreation	
Minor Tourism	Waterway or Waterbody		

Disclaimer:
While every care is taken to ensure the accuracy of this product and the Data, Scenic Rim Regional Council, Seqwater and the State of Queensland make no representations or warranties about its accuracy, reliability, completeness or suitability for any particular purpose and disclaims all responsibility and all liability (including without limitation, liability in negligence) for all expenses, losses, damages (including indirect or consequential damage) and costs relating to any use of the Data or information or material contained within it for any reason. The Data must not be used for direct marketing or used in breach of privacy laws.
Crown and Council Copyright Reserved.

Base material provided and reproduced with the permission of the State of Queensland and Seqwater

Digital Cadastral Database December 2019

© State of Queensland

© Scenic Rim Regional Council

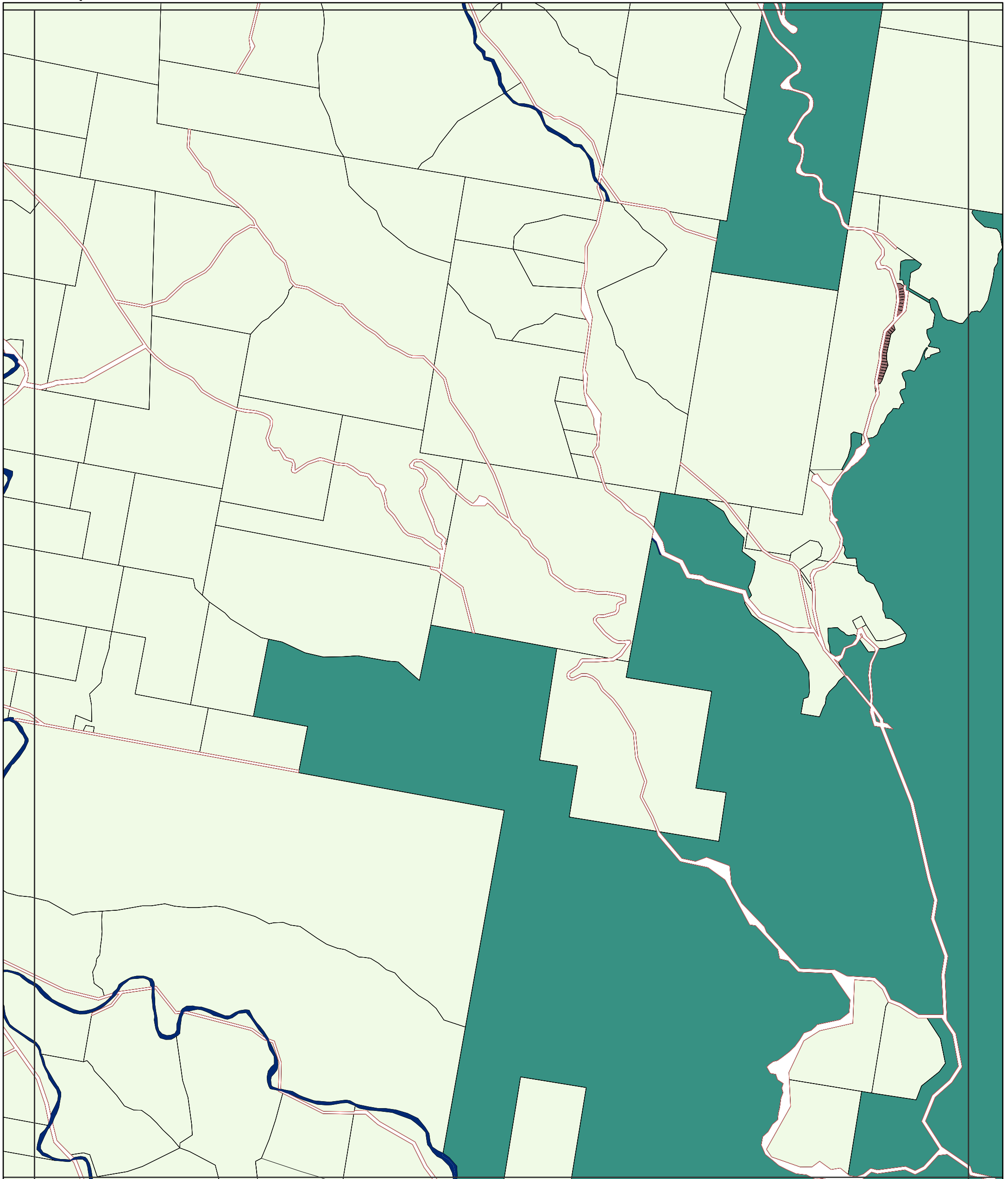
Datum: GDA 1994 MGA Zone 56

Scenic Rim Planning Scheme
20 March 2020
Approx Scale @ A3 1:30000

Map Sheet Reference

	01	02	03	04						
05	06	07	08	09	10	11	12	13	14	
15	16	17	18	19	20	21	22	23	24	25
26	27	28	29	30	31	32	33	34	35	36
37	38	39	40	41	42	43	44	45	46	47
48	49	50	51	52	53	54	55	56	57	
58	59	60	61	62	63	64	65	66	67	
68	69	70	71	72	73	74	75			





Legend

Zones		Precincts	
Community Facilities	Mixed Use	Bromelton State Development Area	
Conservation	Neighbourhood Centre	Bulk Water Storage	
District Centre	Recreation & Open Space	Commercial Industrial	
Emerging Community	Rural	Rural Escarpment Protection	
Industry	Rural Residential	Flood Land	
Limited Development	Special Purpose	Historical Subdivision	
Local Centre	Township	Mountain Residential	
Low Density Residential		Rural Residential A	
Low-medium Density Residential	General Information	Tamborine Mountain Rural	
Major Centre	Cadastral Boundary	Township Residential	
Major Tourism	Road Reserve	Passive Recreation	
Minor Tourism	Waterway or Waterbody		

Disclaimer:
While every care is taken to ensure the accuracy of this product and the Data, Scenic Rim Regional Council, Seqwater and the State of Queensland make no representations or warranties about its accuracy, reliability, completeness or suitability for any particular purpose and disclaims all responsibility and all liability (including without limitation, liability in negligence) for all expenses, losses, damages (including indirect or consequential damage) and costs relating to any use of the Data or information or material contained within it for any reason. The Data must not be used for direct marketing or used in breach of privacy laws.
Crown and Council Copyright Reserved.

Base material provided and reproduced with the permission of the State of Queensland and Seqwater

Digital Cadastral Database December 2019

© State of Queensland

© Scenic Rim Regional Council

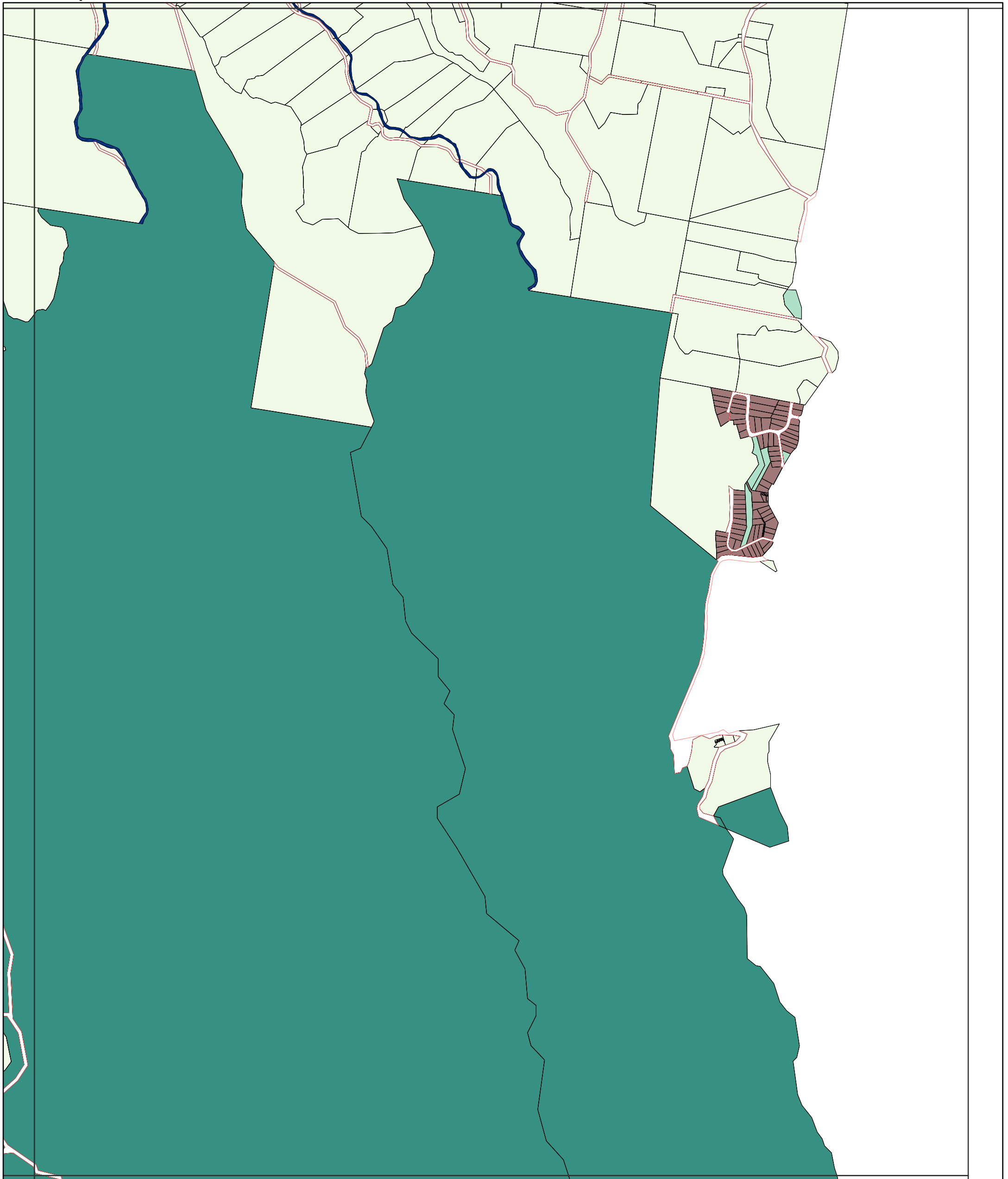
Datum: GDA 1994 MGA Zone 56

Scenic Rim Planning Scheme
20 March 2020
Approx Scale @ A3 1:30000

Map Sheet Reference

	01	02	03	04						
05	06	07	08	09	10	11	12	13	14	
15	16	17	18	19	20	21	22	23	24	25
26	27	28	29	30	31	32	33	34	35	36
37	38	39	40	41	42	43	44	45	46	47
48	49	50	51	52	53	54	55	56	57	
58	59	60	61	62	63	64	65	66	67	
68	69	70	71	72	73	74	75			





Legend

Zones

- Community Facilities
- Conservation
- District Centre
- Emerging Community
- Industry
- Limited Development
- Local Centre
- Low Density Residential
- Low-medium Density Residential
- Major Centre
- Major Tourism
- Minor Tourism

- Mixed Use
- Neighbourhood Centre
- Recreation & Open Space
- Rural
- Rural Residential
- Special Purpose
- Township

General Information

- Cadastral Boundary
- Road Reserve
- Waterway or Waterbody

Precincts

- BSDA Bromelton State Development Area
- BW Bulk Water Storage
- CI Commercial Industrial
- EP Rural Escarpment Protection
- FL Flood Land
- HS Historical Subdivision
- MR Mountain Residential
- RREA Rural Residential A
- TMR Tamborine Mountain Rural
- TR Township Residential
- PR Passive Recreation

Disclaimer:
While every care is taken to ensure the accuracy of this product and the Data, Scenic Rim Regional Council, Seqwater and the State of Queensland make no representations or warranties about its accuracy, reliability, completeness or suitability for any particular purpose and disclaims all responsibility and all liability (including without limitation, liability in negligence) for all expenses, losses, damages (including indirect or consequential damage) and costs relating to any use of the Data or information or material contained within it for any reason. The Data must not be used for direct marketing or used in breach of privacy laws.
Crown and Council Copyright Reserved.

Base material provided and reproduced with the permission of the State of Queensland and Seqwater

Digital Cadastral Database December 2019


© State of Queensland

© Scenic Rim Regional Council

Datum: GDA 1994 MGA Zone 56

**Scenic Rim Planning Scheme
20 March 2020**

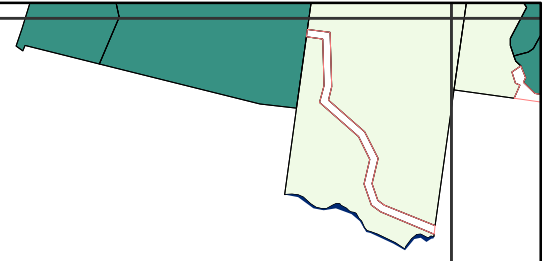
Approx Scale @ A3 1:30000



Map Sheet Reference

	01	02	03	04						
05	06	07	08	09	10	11	12	13	14	
15	16	17	18	19	20	21	22	23	24	25
26	27	28	29	30	31	32	33	34	35	36
37	38	39	40	41	42	43	44	45	46	47
48	49	50	51	52	53	54	55	56	57	
58	59	60	61	62	63	64	65	66	67	
68	69	70	71	72	73	74	75			





Legend

Zones		Precincts
Community Facilities	Mixed Use	Bromelton State Development Area
Conservation	Neighbourhood Centre	Bulk Water Storage
District Centre	Recreation & Open Space	Commercial Industrial
Emerging Community	Rural	Rural Escarpment Protection
Industry	Rural Residential	Flood Land
Limited Development	Special Purpose	Historical Subdivision
Local Centre	Township	Mountain Residential
Low Density Residential		Rural Residential A
Low-medium Density Residential	General Information	Tamborine Mountain Rural
Major Centre	Cadastral Boundary	Township Residential
Major Tourism	Road Reserve	Passive Recreation
Minor Tourism	Waterway or Waterbody	

Disclaimer:
While every care is taken to ensure the accuracy of this product and the Data, Scenic Rim Regional Council, Seqwater and the State of Queensland make no representations or warranties about its accuracy, reliability, completeness or suitability for any particular purpose and disclaims all responsibility and all liability (including without limitation, liability in negligence) for all expenses, losses, damages (including indirect or consequential damage) and costs relating to any use of the Data or information or material contained within it for any reason. The Data must not be used for direct marketing or used in breach of privacy laws.
Crown and Council Copyright Reserved.

Base material provided and reproduced with the permission of the State of Queensland and Seqwater

Digital Cadastral Database December 2019

© State of Queensland

© Scenic Rim Regional Council

Datum: GDA 1994 MGA Zone 56

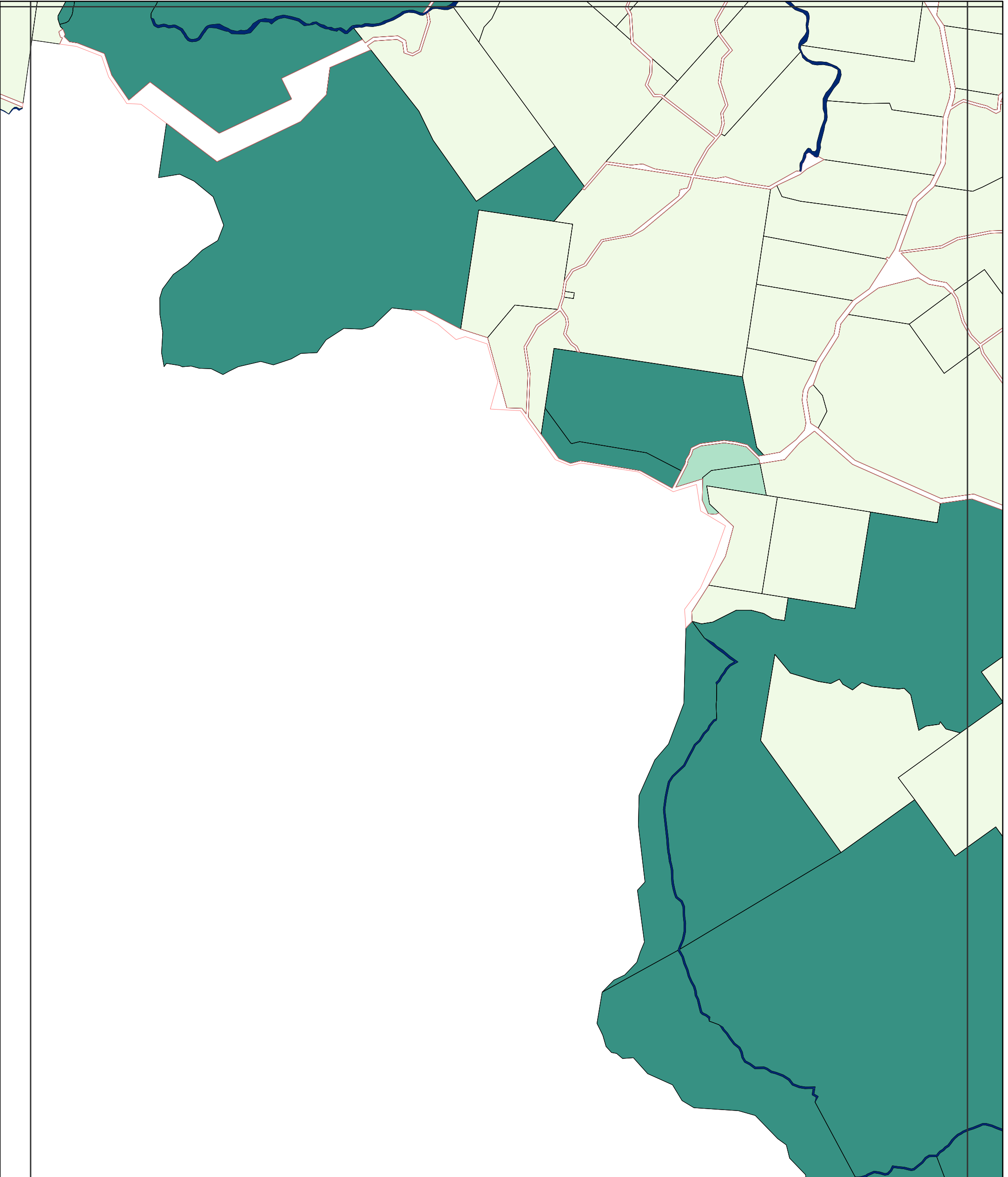
Scenic Rim Planning Scheme

20 March 2020

Approx Scale @ A3 1:30000

Map Sheet Reference

	01	02	03	04						
05	06	07	08	09	10	11	12	13	14	
15	16	17	18	19	20	21	22	23	24	25
26	27	28	29	30	31	32	33	34	35	36
37	38	39	40	41	42	43	44	45	46	47
48	49	50	51	52	53	54	55	56	57	
58	59	60	61	62	63	64	65	66	67	
68	69	70	71	72	73	74	75			



Legend

Zones		Precincts	
Community Facilities	Mixed Use	Bromelton State Development Area	
Conservation	Neighbourhood Centre	Bulk Water Storage	
District Centre	Recreation & Open Space	Commercial Industrial	
Emerging Community	Rural	Rural Escarpment Protection	
Industry	Rural Residential	Flood Land	
Limited Development	Special Purpose	Historical Subdivision	
Local Centre	Township	Mountain Residential	
Low Density Residential		Rural Residential A	
Low-medium Density Residential	General Information	Tamborine Mountain Rural	
Major Centre	Cadastral Boundary	Township Residential	
Major Tourism	Road Reserve	Passive Recreation	
Minor Tourism	Waterway or Waterbody		

Disclaimer:
While every care is taken to ensure the accuracy of this product and the Data, Scenic Rim Regional Council, Seqwater and the State of Queensland make no representations or warranties about its accuracy, reliability, completeness or suitability for any particular purpose and disclaims all responsibility and all liability (including without limitation, liability in negligence) for all expenses, losses, damages (including indirect or consequential damage) and costs relating to any use of the Data or information or material contained within it for any reason. The Data must not be used for direct marketing or used in breach of privacy laws.
Crown and Council Copyright Reserved.

Base material provided and reproduced with the permission of the State of Queensland and Seqwater

Digital Cadastral Database December 2019

© State of Queensland

© Scenic Rim Regional Council

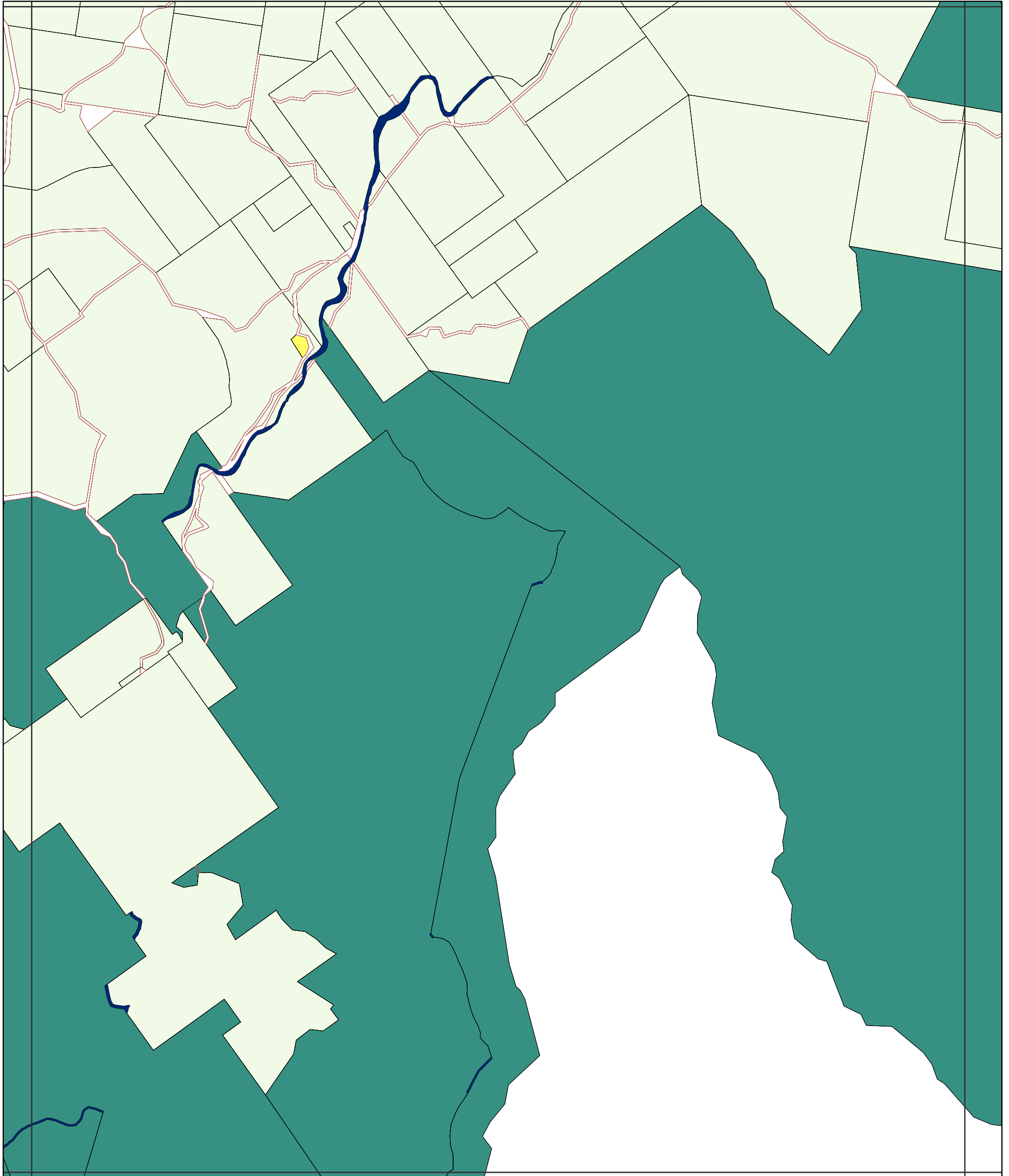
Datum: GDA 1994 MGA Zone 56

Scenic Rim Planning Scheme
20 March 2020
Approx Scale @ A3 1:30000

Map Sheet Reference

	01	02	03	04						
05	06	07	08	09	10	11	12	13	14	
15	16	17	18	19	20	21	22	23	24	25
26	27	28	29	30	31	32	33	34	35	36
37	38	39	40	41	42	43	44	45	46	47
48	49	50	51	52	53	54	55	56	57	
58	59	60	61	62	63	64	65	66	67	
68	69	70	71	72	73	74	75			





Legend

Zones

- Community Facilities
- Conservation
- District Centre
- Emerging Community
- Industry
- Limited Development
- Local Centre
- Low Density Residential
- Low-medium Density Residential
- Major Centre
- Major Tourism
- Minor Tourism

- Mixed Use
- Neighbourhood Centre
- Recreation & Open Space
- Rural
- Rural Residential
- Special Purpose
- Township

General Information

- Cadastral Boundary
- Road Reserve
- Waterway or Waterbody

Precincts

- BSDA** Bromelton State Development Area
- BW** Bulk Water Storage
- CI** Commercial Industrial
- EP** Rural Escarpment Protection
- FL** Flood Land
- HS** Historical Subdivision
- MR** Mountain Residential
- RREA** Rural Residential A
- TMR** Tamborine Mountain Rural
- TR** Township Residential
- PR** Passive Recreation

Disclaimer:
While every care is taken to ensure the accuracy of this product and the Data, Scenic Rim Regional Council, Seqwater and the State of Queensland make no representations or warranties about its accuracy, reliability, completeness or suitability for any particular purpose and disclaims all responsibility and all liability (including without limitation, liability in negligence) for all expenses, losses, damages (including indirect or consequential damage) and costs relating to any use of the Data or information or material contained within it for any reason. The Data must not be used for direct marketing or used in breach of privacy laws.
Crown and Council Copyright Reserved.

Base material provided and reproduced with the permission of the State of Queensland and Seqwater

Digital Cadastral Database December 2019


© State of Queensland

© Scenic Rim Regional Council

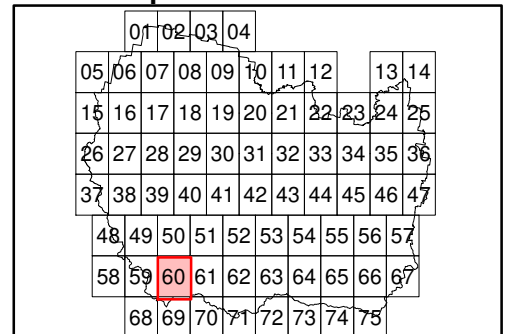
Datum: GDA 1994 MGA Zone 56

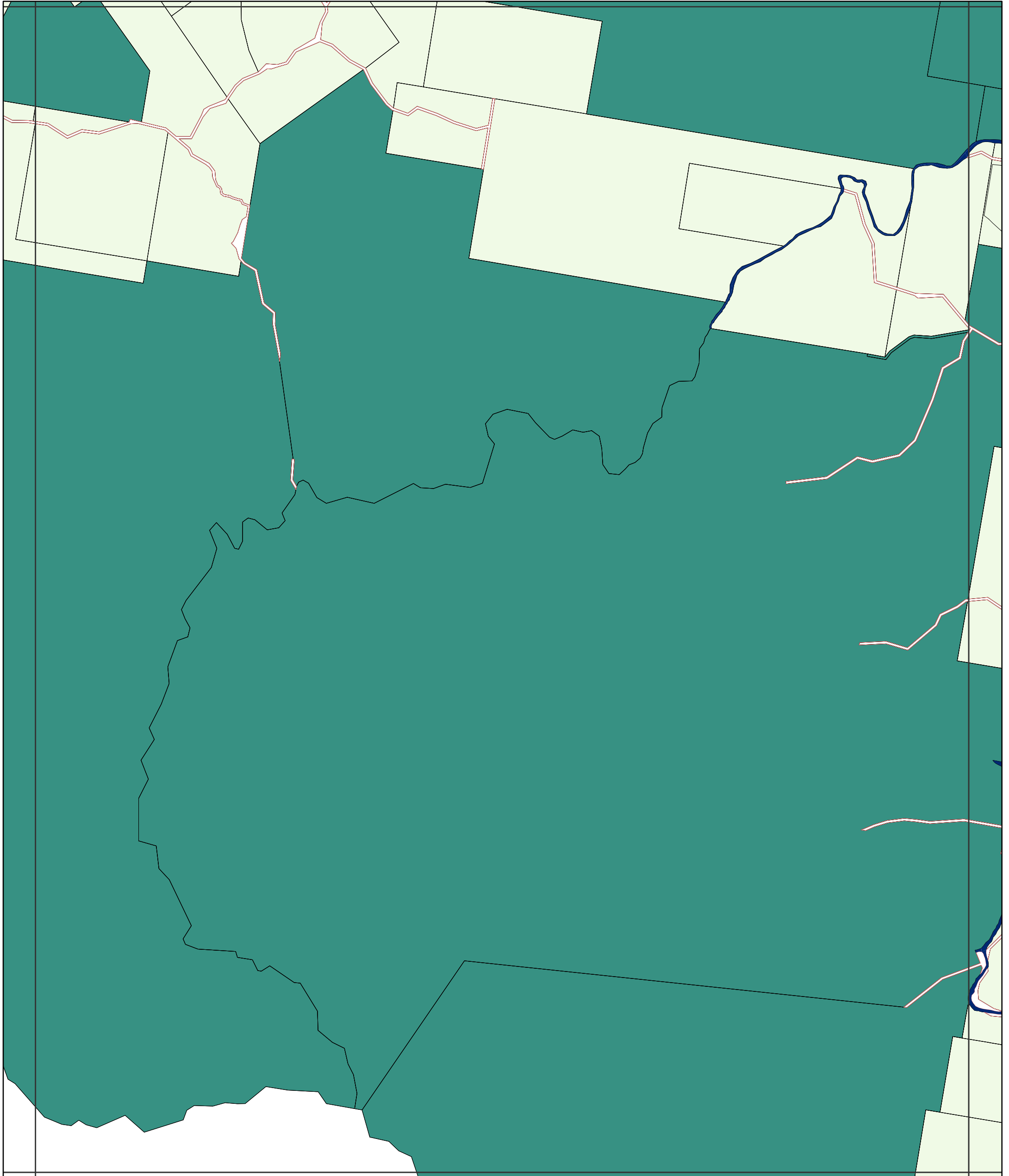
**Scenic Rim Planning Scheme
20 March 2020**

Approx Scale @ A3 1:30000



Map Sheet Reference





Legend

Zones

- Community Facilities
- Conservation
- District Centre
- Emerging Community
- Industry
- Limited Development
- Local Centre
- Low Density Residential
- Low-medium Density Residential
- Major Centre
- Major Tourism
- Minor Tourism

- Mixed Use
- Neighbourhood Centre
- Recreation & Open Space
- Rural
- Rural Residential
- Special Purpose
- Township

General Information

- Cadastral Boundary
- Road Reserve
- Waterway or Waterbody

Precincts

- BSDA Bromelton State Development Area
- BW Bulk Water Storage
- CI Commercial Industrial
- EP Rural Escarpment Protection
- FL Flood Land
- HS Historical Subdivision
- MR Mountain Residential
- RREA Rural Residential A
- TMR Tamborine Mountain Rural
- TR Township Residential
- PR Passive Recreation

Disclaimer:
While every care is taken to ensure the accuracy of this product and the Data, Scenic Rim Regional Council, Seqwater and the State of Queensland make no representations or warranties about its accuracy, reliability, completeness or suitability for any particular purpose and disclaims all responsibility and all liability (including without limitation, liability in negligence) for all expenses, losses, damages (including indirect or consequential damage) and costs relating to any use of the Data or information or material contained within it for any reason. The Data must not be used for direct marketing or used in breach of privacy laws.
Crown and Council Copyright Reserved.

Base material provided and reproduced with the permission of the State of Queensland and Seqwater

Digital Cadastral Database December 2019


© State of Queensland

© Scenic Rim Regional Council

Datum: GDA 1994 MGA Zone 56

**Scenic Rim Planning Scheme
20 March 2020**

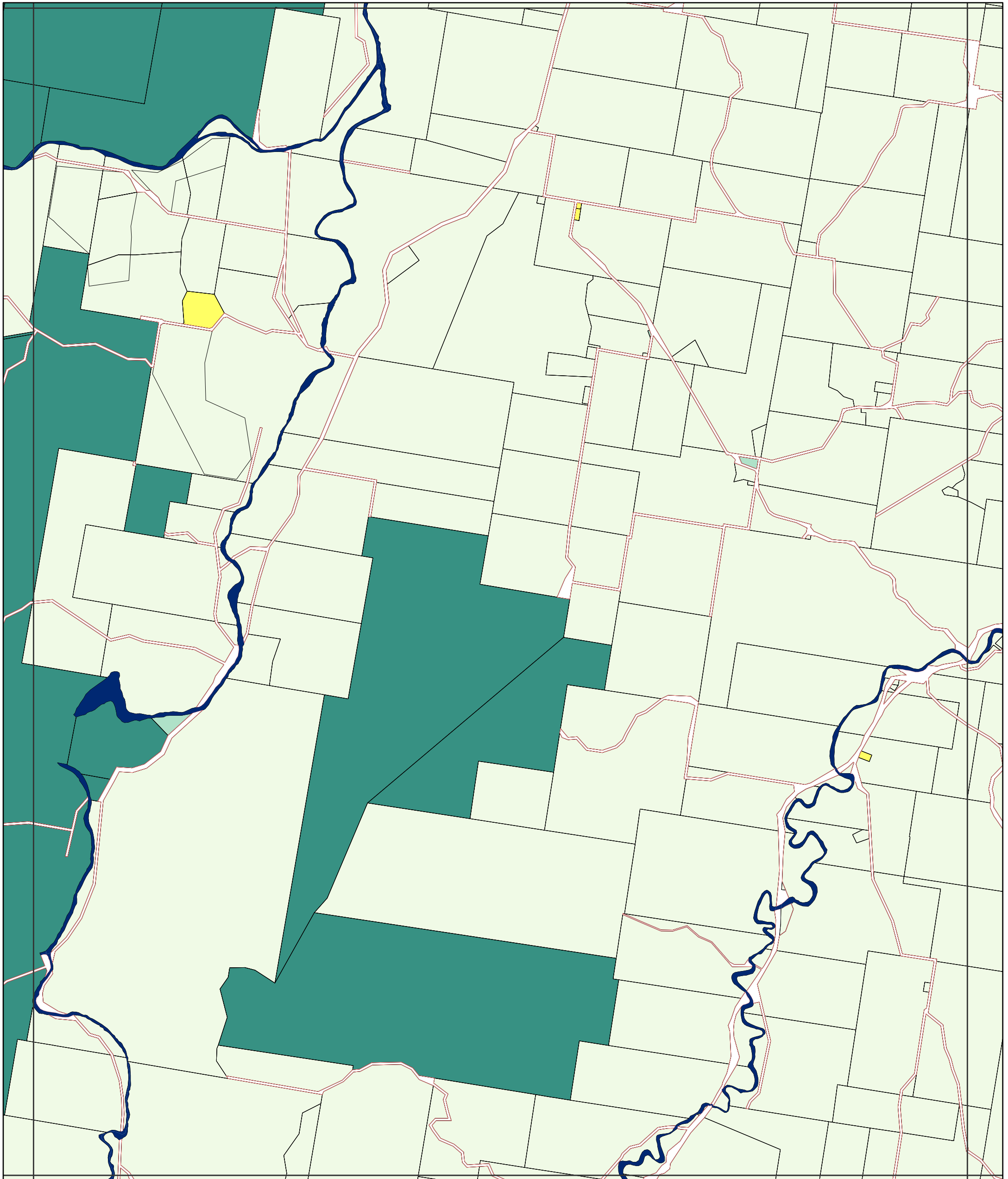
Approx Scale @ A3 1:30000



Map Sheet Reference

	01	02	03	04						
05	06	07	08	09	10	11	12	13	14	
15	16	17	18	19	20	21	22	23	24	25
26	27	28	29	30	31	32	33	34	35	36
37	38	39	40	41	42	43	44	45	46	47
48	49	50	51	52	53	54	55	56	57	
58	59	60	61	62	63	64	65	66	67	
68	69	70	71	72	73	74	75			





Legend

Zones		Precincts	
Community Facilities	Mixed Use	Bromelton State Development Area	
Conservation	Neighbourhood Centre	Bulk Water Storage	
District Centre	Recreation & Open Space	Commercial Industrial	
Emerging Community	Rural	Rural Escarpment Protection	
Industry	Rural Residential	Flood Land	
Limited Development	Special Purpose	Historical Subdivision	
Local Centre	Township	Mountain Residential	
Low Density Residential		Rural Residential A	
Low-medium Density Residential	General Information	Tamborine Mountain Rural	
Major Centre	Cadastral Boundary	Township Residential	
Major Tourism	Road Reserve	Passive Recreation	
Minor Tourism	Waterway or Waterbody		

Disclaimer:
 While every care is taken to ensure the accuracy of this product and the Data, Scenic Rim Regional Council, Seqwater and the State of Queensland make no representations or warranties about its accuracy, reliability, completeness or suitability for any particular purpose and disclaims all responsibility and all liability (including without limitation, liability in negligence) for all expenses, losses, damages (including indirect or consequential damage) and costs relating to any use of the Data or information or material contained within it for any reason. The Data must not be used for direct marketing or used in breach of privacy laws.
 Crown and Council Copyright Reserved.

Base material provided and reproduced with the permission of the State of Queensland and Seqwater

Digital Cadastral Database December 2019

© State of Queensland

© Scenic Rim Regional Council

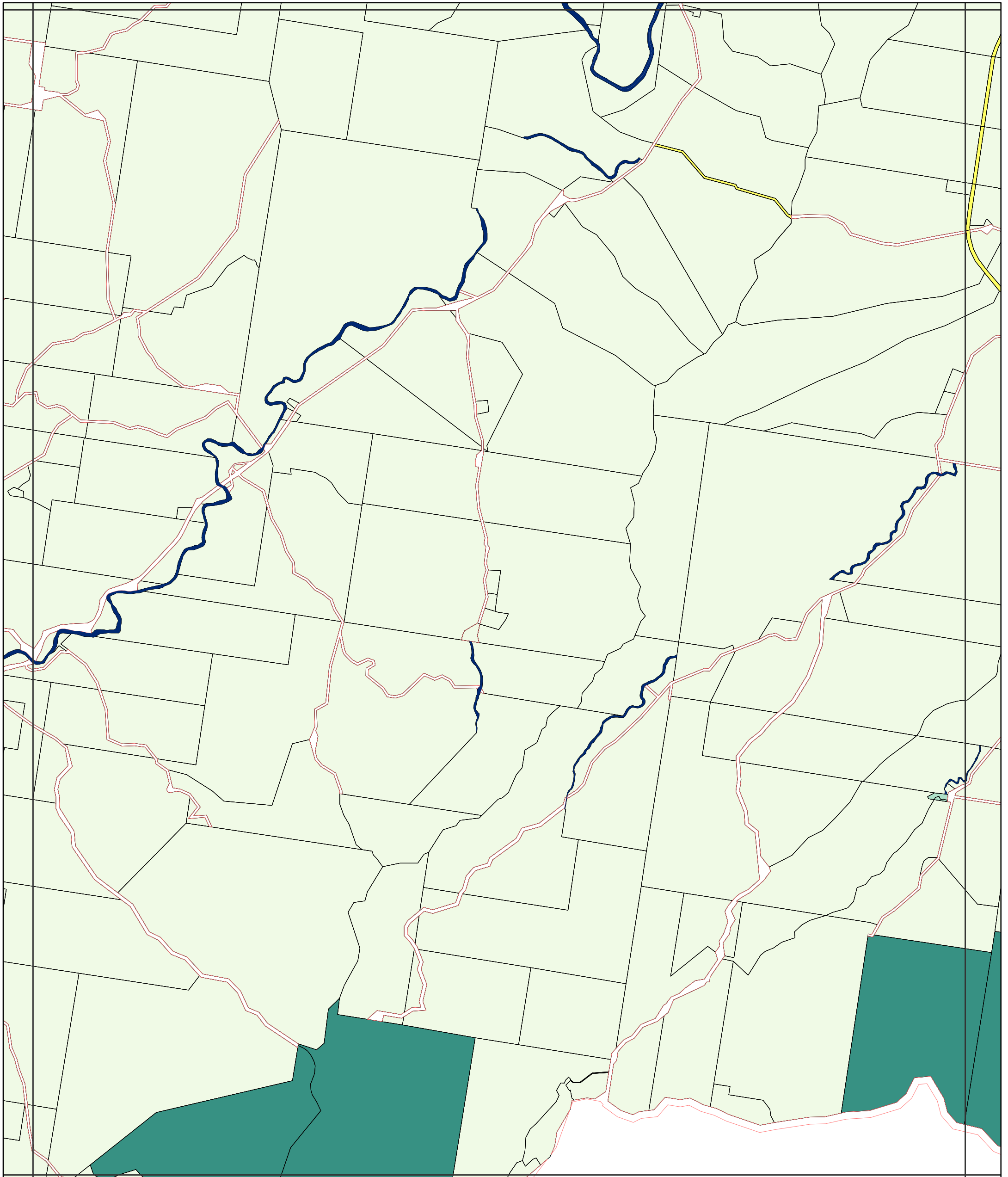
Datum: GDA 1994 MGA Zone 56

Scenic Rim Planning Scheme
20 March 2020
 Approx Scale @ A3 1:30000

Map Sheet Reference

	01	02	03	04					
05	06	07	08	09	10	11	12	13	14
15	16	17	18	19	20	21	22-23	24	25
26	27	28	29	30	31	32	33	34	35
36	37	38	39	40	41	42	43	44	45
46	47								
48	49	50	51	52	53	54	55	56	57
58	59	60	61	62	63	64	65	66	67
68	69	70	71	72	73	74	75		





Legend

Zones

- Community Facilities
- Conservation
- District Centre
- Emerging Community
- Industry
- Limited Development
- Local Centre
- Low Density Residential
- Low-medium Density Residential
- Major Centre
- Major Tourism
- Minor Tourism

- Mixed Use
- Neighbourhood Centre
- Recreation & Open Space
- Rural
- Rural Residential
- Special Purpose
- Township

General Information

- Cadastral Boundary
- Road Reserve
- Waterway or Waterbody

Precincts

- BSDA Bromelton State Development Area
- BW Bulk Water Storage
- CI Commercial Industrial
- EP Rural Escarpment Protection
- FL Flood Land
- HS Historical Subdivision
- MR Mountain Residential
- RREA Rural Residential A
- TMR Tamborine Mountain Rural
- TR Township Residential
- PR Passive Recreation

Disclaimer:
While every care is taken to ensure the accuracy of this product and the Data, Scenic Rim Regional Council, Seqwater and the State of Queensland make no representations or warranties about its accuracy, reliability, completeness or suitability for any particular purpose and disclaims all responsibility and all liability (including without limitation, liability in negligence) for all expenses, losses, damages (including indirect or consequential damage) and costs relating to any use of the Data or information or material contained within it for any reason. The Data must not be used for direct marketing or used in breach of privacy laws.
Crown and Council Copyright Reserved.

Base material provided and reproduced with the permission of the State of Queensland and Seqwater

Digital Cadastral Database December 2019


© State of Queensland

© Scenic Rim Regional Council

Datum: GDA 1994 MGA Zone 56

**Scenic Rim Planning Scheme
20 March 2020**

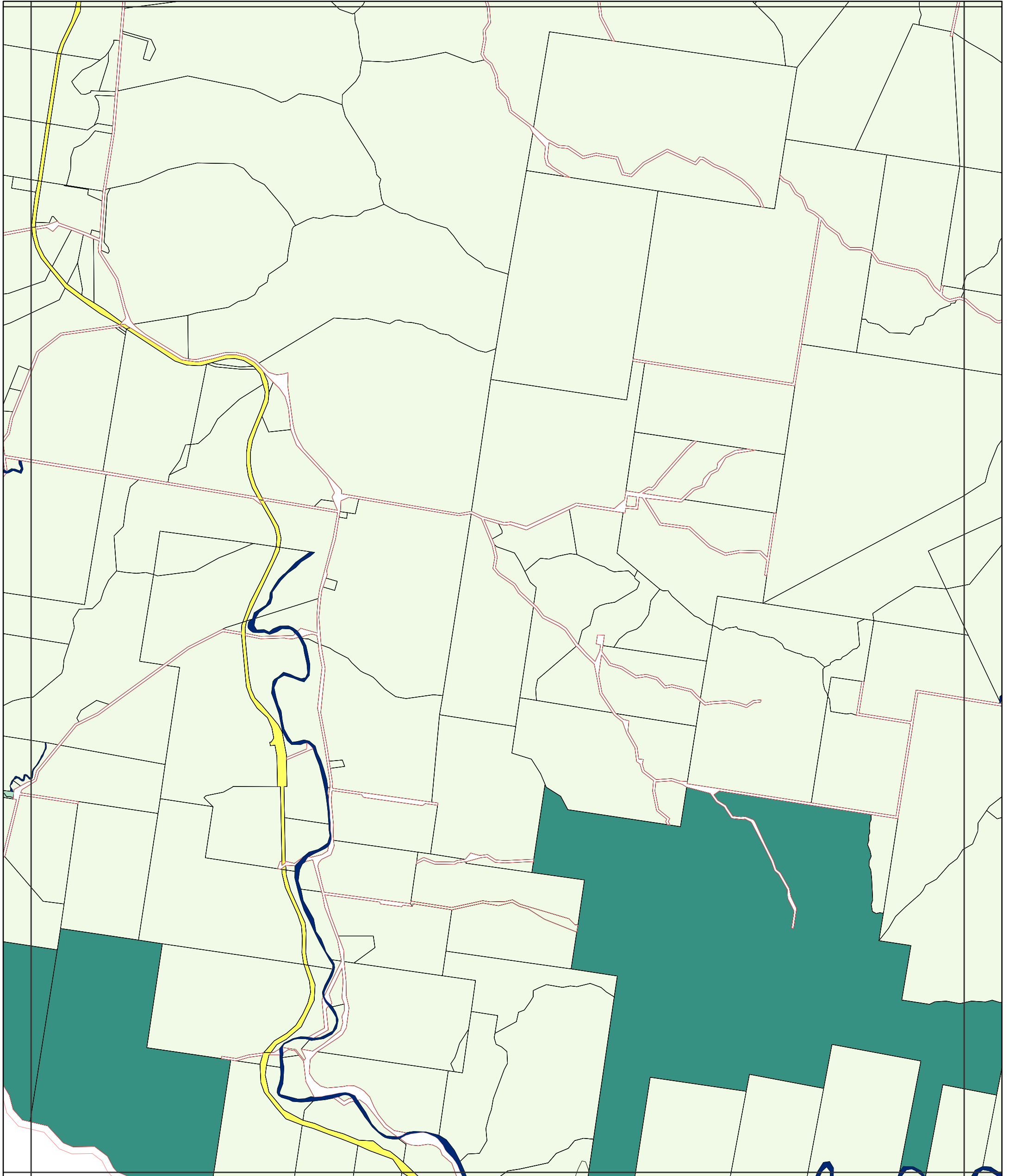
Approx Scale @ A3 1:30000



Map Sheet Reference

	01	02	03	04						
05	06	07	08	09	10	11	12	13	14	
15	16	17	18	19	20	21	22	23	24	25
26	27	28	29	30	31	32	33	34	35	36
37	38	39	40	41	42	43	44	45	46	47
48	49	50	51	52	53	54	55	56	57	
58	59	60	61	62	63	64	65	66	67	
68	69	70	71	72	73	74	75			





Legend

Zones

- Community Facilities
- Conservation
- District Centre
- Emerging Community
- Industry
- Limited Development
- Local Centre
- Low Density Residential
- Low-medium Density Residential
- Major Centre
- Major Tourism
- Minor Tourism

- Mixed Use
- Neighbourhood Centre
- Recreation & Open Space
- Rural
- Rural Residential
- Special Purpose
- Township

General Information

- Cadastral Boundary
- Road Reserve
- Waterway or Waterbody

Precincts

- BSDA** Bromelton State Development Area
- BW** Bulk Water Storage
- CI** Commercial Industrial
- EP** Rural Escarpment Protection
- FL** Flood Land
- HS** Historical Subdivision
- MR** Mountain Residential
- RREA** Rural Residential A
- TMR** Tamborine Mountain Rural
- TR** Township Residential
- PR** Passive Recreation

Disclaimer:
While every care is taken to ensure the accuracy of this product and the Data, Scenic Rim Regional Council, Seqwater and the State of Queensland make no representations or warranties about its accuracy, reliability, completeness or suitability for any particular purpose and disclaims all responsibility and all liability (including without limitation, liability in negligence) for all expenses, losses, damages (including indirect or consequential damage) and costs relating to any use of the Data or information or material contained within it for any reason. The Data must not be used for direct marketing or used in breach of privacy laws.
Crown and Council Copyright Reserved.

Base material provided and reproduced with the permission of the State of Queensland and Seqwater

Digital Cadastral Database December 2019

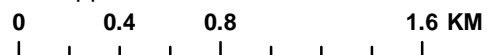
© State of Queensland

© Scenic Rim Regional Council

Datum: GDA 1994 MGA Zone 56

**Scenic Rim Planning Scheme
20 March 2020**

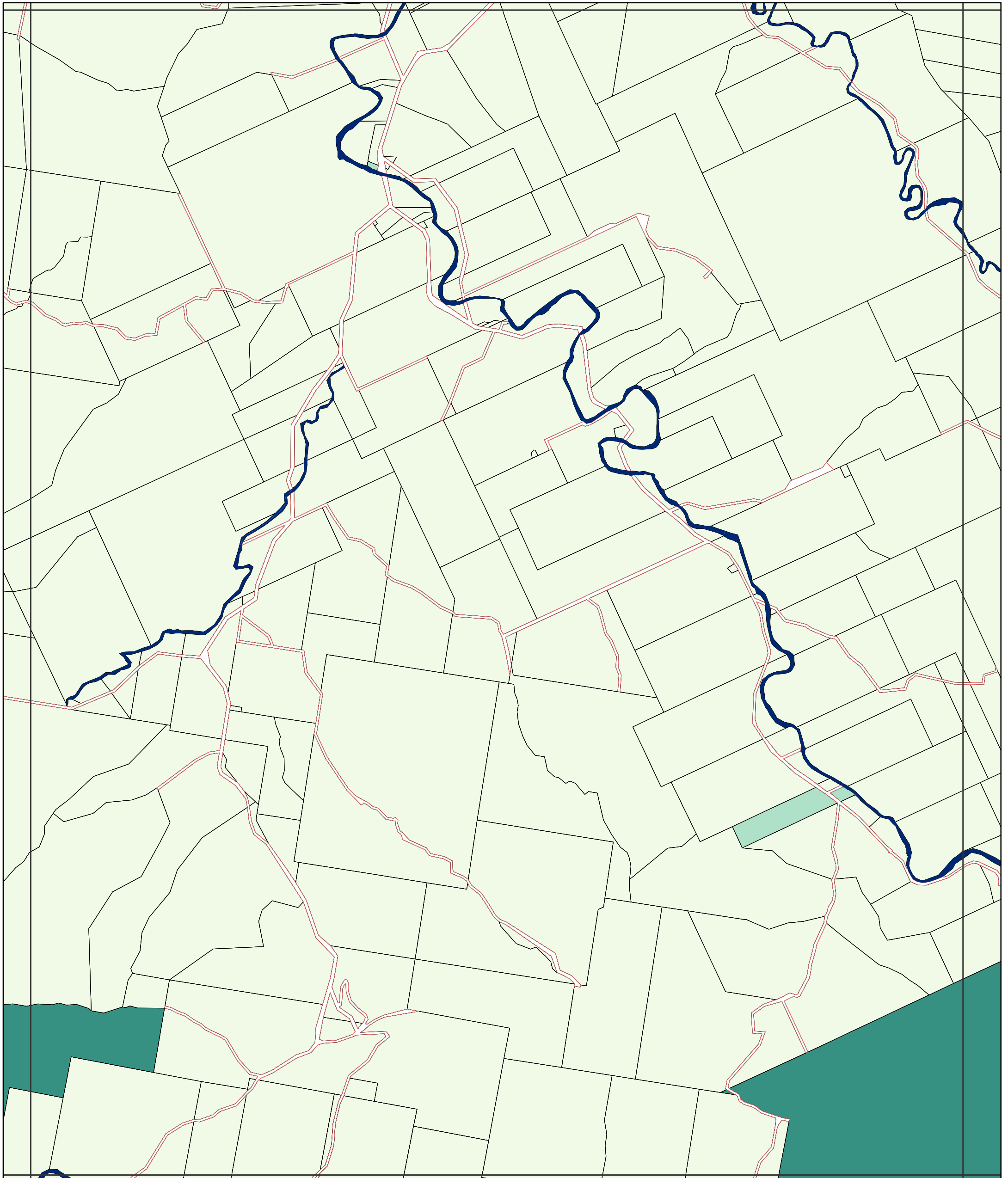
Approx Scale @ A3 1:30000



Map Sheet Reference

	01	02	03	04						
05	06	07	08	09	10	11	12	13	14	
15	16	17	18	19	20	21	22	23	24	25
26	27	28	29	30	31	32	33	34	35	36
37	38	39	40	41	42	43	44	45	46	47
48	49	50	51	52	53	54	55	56	57	
58	59	60	61	62	63	64	65	66	67	
68	69	70	71	72	73	74	75			





Legend

Zones

- Community Facilities
- Conservation
- District Centre
- Emerging Community
- Industry
- Limited Development
- Local Centre
- Low Density Residential
- Low-medium Density Residential
- Major Centre
- Major Tourism
- Minor Tourism

- Mixed Use
- Neighbourhood Centre
- Recreation & Open Space
- Rural
- Rural Residential
- Special Purpose
- Township

General Information

- Cadastral Boundary
- Road Reserve
- Waterway or Waterbody

Precincts

- BSDA Bromelton State Development Area
- BW Bulk Water Storage
- CI Commercial Industrial
- EP Rural Escarpment Protection
- FL Flood Land
- HS Historical Subdivision
- MR Mountain Residential
- RREA Rural Residential A
- TMR Tamborine Mountain Rural
- TR Township Residential
- PR Passive Recreation

Disclaimer:
While every care is taken to ensure the accuracy of this product and the Data, Scenic Rim Regional Council, Seqwater and the State of Queensland make no representations or warranties about its accuracy, reliability, completeness or suitability for any particular purpose and disclaims all responsibility and all liability (including without limitation, liability in negligence) for all expenses, losses, damages (including indirect or consequential damage) and costs relating to any use of the Data or information or material contained within it for any reason. The Data must not be used for direct marketing or used in breach of privacy laws.
Crown and Council Copyright Reserved.

Base material provided and reproduced with the permission of the State of Queensland and Seqwater

Digital Cadastral Database December 2019

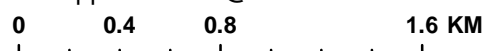
© State of Queensland

© Scenic Rim Regional Council

Datum: GDA 1994 MGA Zone 56

**Scenic Rim Planning Scheme
20 March 2020**

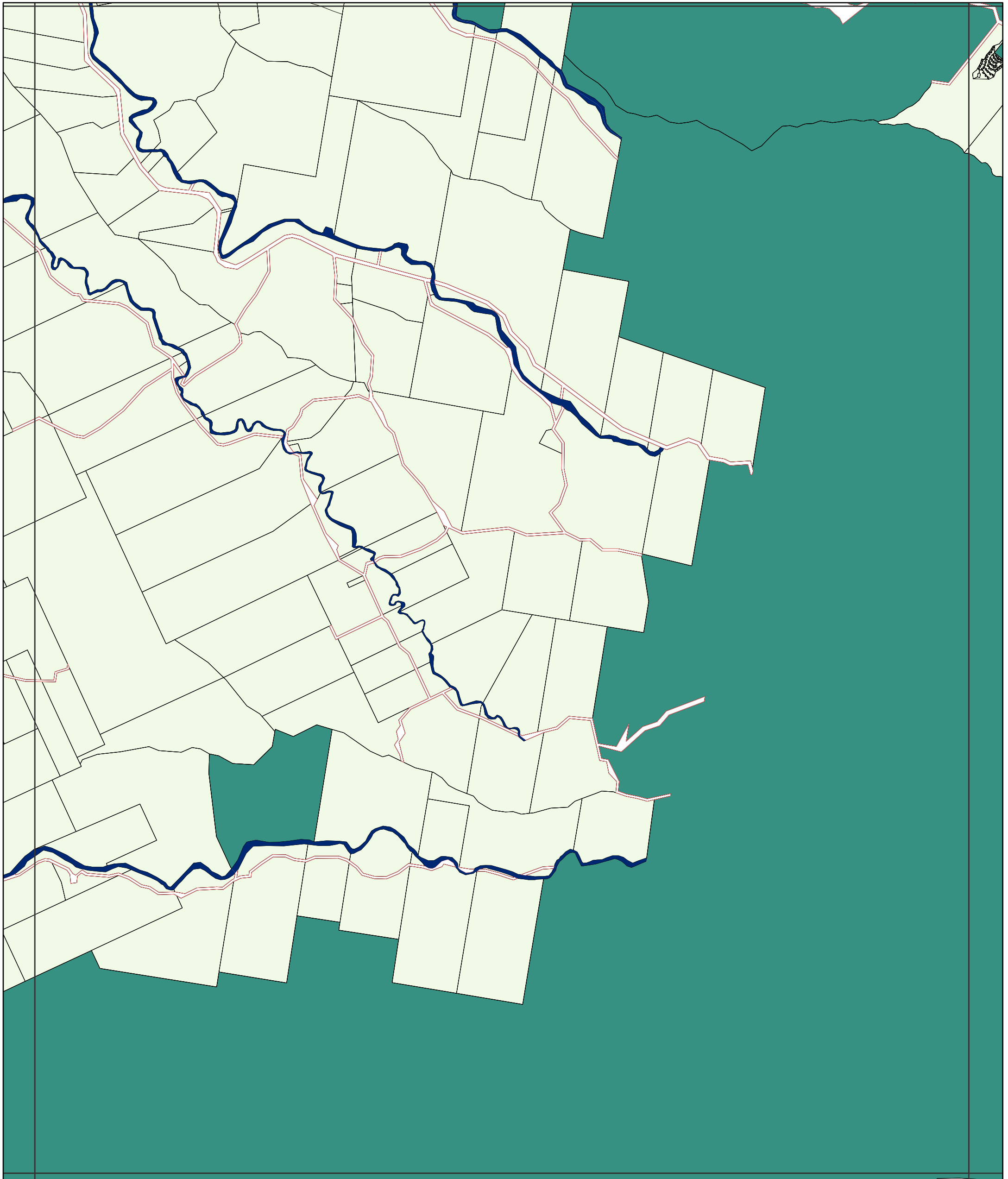
Approx Scale @ A3 1:30000



Map Sheet Reference

	01	02	03	04						
05	06	07	08	09	10	11	12	13	14	
15	16	17	18	19	20	21	22	23	24	25
26	27	28	29	30	31	32	33	34	35	36
37	38	39	40	41	42	43	44	45	46	47
48	49	50	51	52	53	54	55	56	57	
58	59	60	61	62	63	64	65	66	67	
68	69	70	71	72	73	74	75			





Legend

Zones		Precincts	
Community Facilities	Mixed Use	Bromelton State Development Area	
Conservation	Neighbourhood Centre	Bulk Water Storage	
District Centre	Recreation & Open Space	Commercial Industrial	
Emerging Community	Rural	Rural Escarpment Protection	
Industry	Rural Residential	Flood Land	
Limited Development	Special Purpose	Historical Subdivision	
Local Centre	Township	Mountain Residential	
Low Density Residential		Rural Residential A	
Low-medium Density Residential	General Information	Tamborine Mountain Rural	
Major Centre	Cadastral Boundary	Township Residential	
Major Tourism	Road Reserve	Passive Recreation	
Minor Tourism	Waterway or Waterbody		

Disclaimer:
While every care is taken to ensure the accuracy of this product and the Data, Scenic Rim Regional Council, Seqwater and the State of Queensland make no representations or warranties about its accuracy, reliability, completeness or suitability for any particular purpose and disclaims all responsibility and all liability (including without limitation, liability in negligence) for all expenses, losses, damages (including indirect or consequential damage) and costs relating to any use of the Data or information or material contained within it for any reason. The Data must not be used for direct marketing or used in breach of privacy laws.
Crown and Council Copyright Reserved.

Base material provided and reproduced with the permission of the State of Queensland and Seqwater

Digital Cadastral Database December 2019

© State of Queensland

© Scenic Rim Regional Council

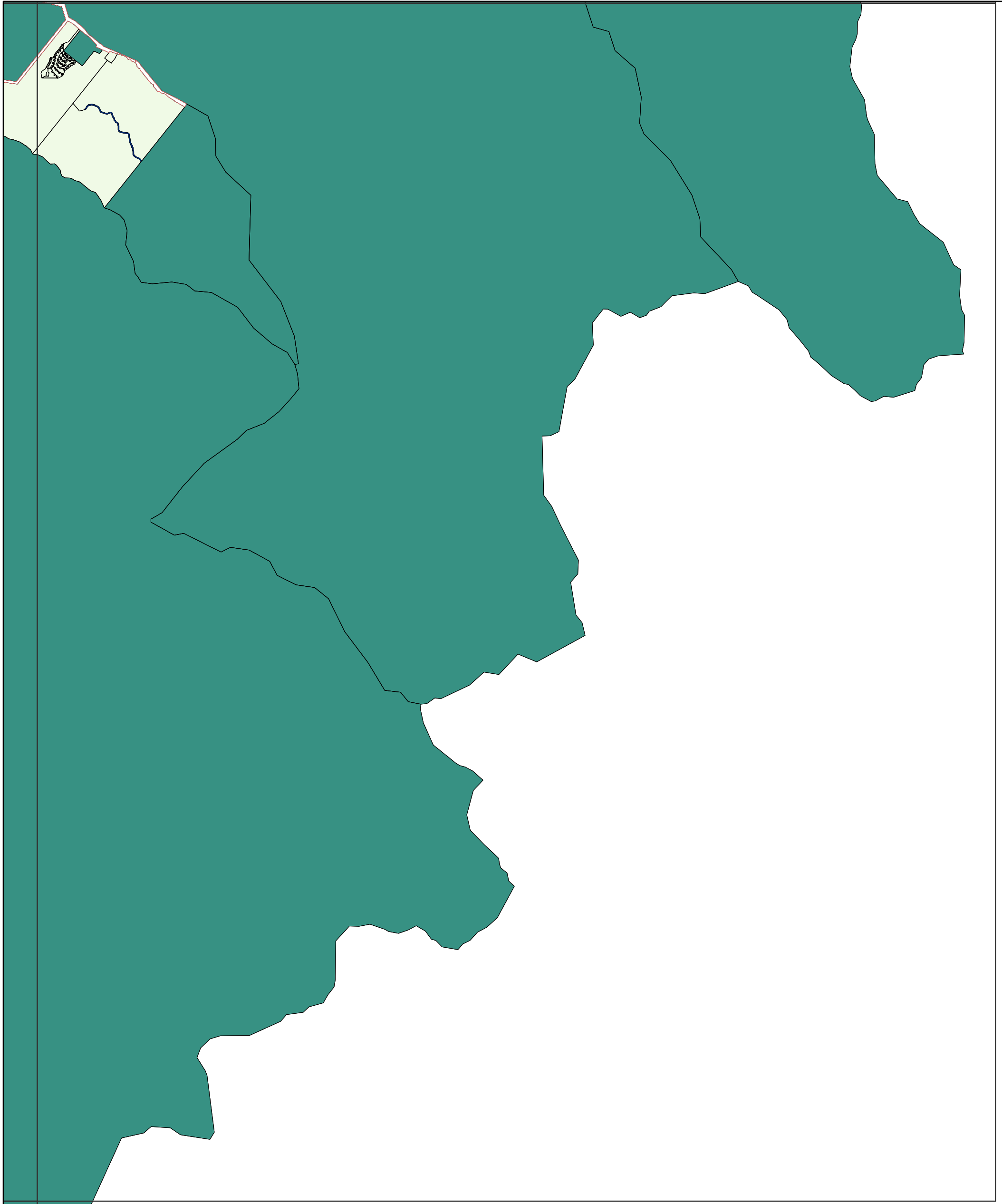
Datum: GDA 1994 MGA Zone 56

Scenic Rim Planning Scheme
20 March 2020
Approx Scale @ A3 1:30000

Map Sheet Reference

	01	02	03	04						
05	06	07	08	09	10	11	12	13	14	
15	16	17	18	19	20	21	22	23	24	25
26	27	28	29	30	31	32	33	34	35	36
37	38	39	40	41	42	43	44	45	46	47
48	49	50	51	52	53	54	55	56	57	
58	59	60	61	62	63	64	65	66	67	
68	69	70	71	72	73	74	75			





Legend

Zones

- Community Facilities
- Conservation
- District Centre
- Emerging Community
- Industry
- Limited Development
- Local Centre
- Low Density Residential
- Low-medium Density Residential
- Major Centre
- Major Tourism
- Minor Tourism

- Mixed Use
- Neighbourhood Centre
- Recreation & Open Space
- Rural
- Rural Residential
- Special Purpose
- Township

General Information

- Cadastral Boundary
- Road Reserve
- Waterway or Waterbody

Precincts

- BSDA Bromelton State Development Area
- BW Bulk Water Storage
- CI Commercial Industrial
- EP Rural Escarpment Protection
- FL Flood Land
- HS Historical Subdivision
- MR Mountain Residential
- RREA Rural Residential A
- TMR Tamborine Mountain Rural
- TR Township Residential
- PR Passive Recreation

Disclaimer:
While every care is taken to ensure the accuracy of this product and the Data, Scenic Rim Regional Council, Seqwater and the State of Queensland make no representations or warranties about its accuracy, reliability, completeness or suitability for any particular purpose and disclaims all responsibility and all liability (including without limitation, liability in negligence) for all expenses, losses, damages (including indirect or consequential damage) and costs relating to any use of the Data or information or material contained within it for any reason. The Data must not be used for direct marketing or used in breach of privacy laws.
Crown and Council Copyright Reserved.

Base material provided and reproduced with the permission of the State of Queensland and Seqwater

Digital Cadastral Database December 2019

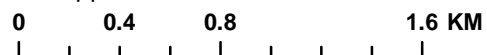
© State of Queensland

© Scenic Rim Regional Council

Datum: GDA 1994 MGA Zone 56

**Scenic Rim Planning Scheme
20 March 2020**

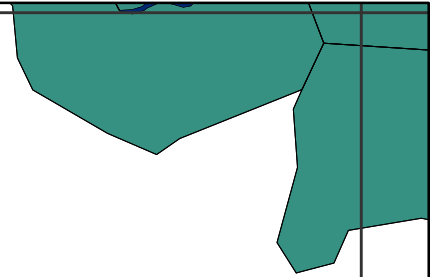
Approx Scale @ A3 1:30000




































Map Sheet Reference

		01		02		03		04			
05	06	07	08	09	10	11	12	13	14		
15	16	17	18	19	20	21	22	23	24	25	
26	27	28	29	30	31	32	33	34	35	36	
37	38	39	40	41	42	43	44	45	46	47	
48	49	50	51	52	53	54	55	56	57		
58	59	60	61	62	63	64	65	66	67		
68	69	70	71	72	73	74	75				






Legend

Zones		Precincts	
 Community Facilities	 Mixed Use	 Bromelton State Development Area	
 Conservation	 Neighbourhood Centre	 Bulk Water Storage	
 District Centre	 Recreation & Open Space	 Commercial Industrial	
 Emerging Community	 Rural	 Rural Escarpment Protection	
 Industry	 Rural Residential	 Flood Land	
 Limited Development	 Special Purpose	 Historical Subdivision	
 Local Centre	 Township	 Mountain Residential	
 Low Density Residential		 Rural Residential A	
 Low-medium Density Residential	General Information	 Tamborine Mountain Rural	
 Major Centre	 Cadastral Boundary	 Township Residential	
 Major Tourism	 Road Reserve	 Passive Recreation	
 Minor Tourism	 Waterway or Waterbody		

Disclaimer:
While every care is taken to ensure the accuracy of this product and the Data, Scenic Rim Regional Council, Seqwater and the State of Queensland make no representations or warranties about its accuracy, reliability, completeness or suitability for any particular purpose and disclaims all responsibility and all liability (including without limitation, liability in negligence) for all expenses, losses, damages (including indirect or consequential damage) and costs relating to any use of the Data or information or material contained within it for any reason. The Data must not be used for direct marketing or used in breach of privacy laws.
Crown and Council Copyright Reserved.

Base material provided and reproduced with the permission of the State of Queensland and Seqwater
Digital Cadastral Database December 2019
© State of Queensland
© Scenic Rim Regional Council
Datum: GDA 1994 MGA Zone 56

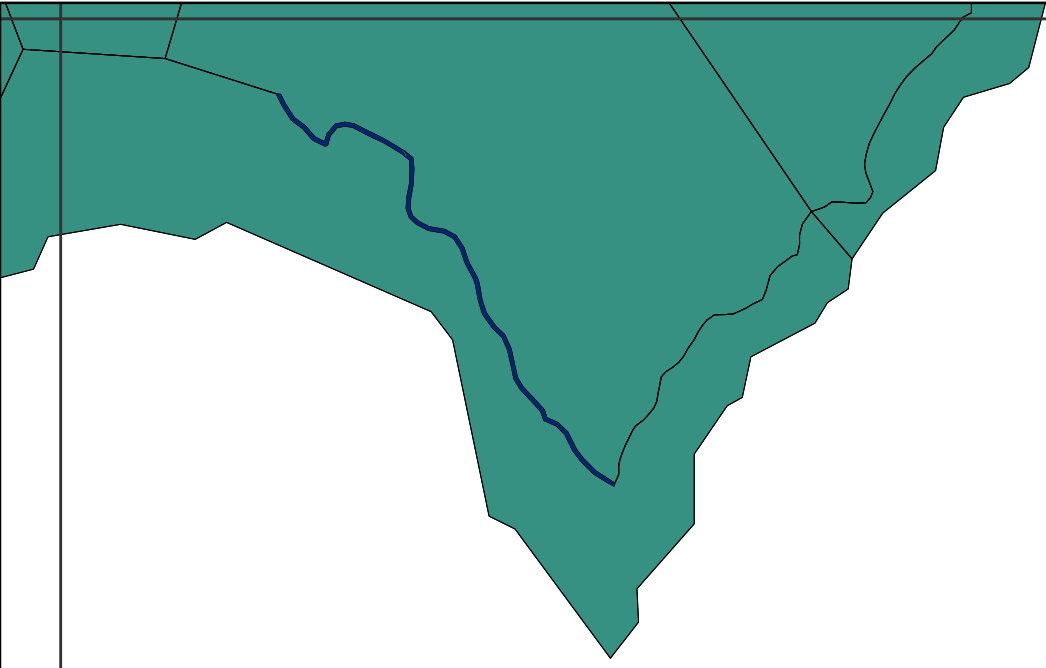
Scenic Rim Planning Scheme
20 March 2020
Approx Scale @ A3 1:30000



Map Sheet Reference

	01	02	03	04						
05	06	07	08	09	10	11	12	13	14	
15	16	17	18	19	20	21	22	23	24	25
26	27	28	29	30	31	32	33	34	35	36
37	38	39	40	41	42	43	44	45	46	47
48	49	50	51	52	53	54	55	56	57	
58	59	60	61	62	63	64	65	66	67	
	68	69	70	71	72	73	74	75		





Legend

Zones		Precincts	
	Community Facilities		Mixed Use
	Conservation		Neighbourhood Centre
	District Centre		Recreation & Open Space
	Emerging Community		Rural
	Industry		Rural Residential
	Limited Development		Special Purpose
	Local Centre		Township
	Low Density Residential		Cadastral Boundary
	Low-medium Density Residential		Road Reserve
	Major Centre		Waterway or Waterbody
	Major Tourism		BSDA Bromelton State Development Area
	Minor Tourism		BW Bulk Water Storage
			CI Commercial Industrial
			EP Rural Escarpment Protection
			FL Flood Land
			HS Historical Subdivision
			MR Mountain Residential
			RREA Rural Residential A
			TMR Tamborine Mountain Rural
			TR Township Residential
			PR Passive Recreation

Disclaimer:
 While every care is taken to ensure the accuracy of this product and the Data, Scenic Rim Regional Council, Seqwater and the State of Queensland make no representations or warranties about its accuracy, reliability, completeness or suitability for any particular purpose and disclaims all responsibility and all liability (including without limitation, liability in negligence) for all expenses, losses, damages (including indirect or consequential damage) and costs relating to any use of the Data or information or material contained within it for any reason. The Data must not be used for direct marketing or used in breach of privacy laws.
 Crown and Council Copyright Reserved.

Base material provided and reproduced with the permission of the State of Queensland and Seqwater

Digital Cadastral Database December 2019

© State of Queensland

© Scenic Rim Regional Council

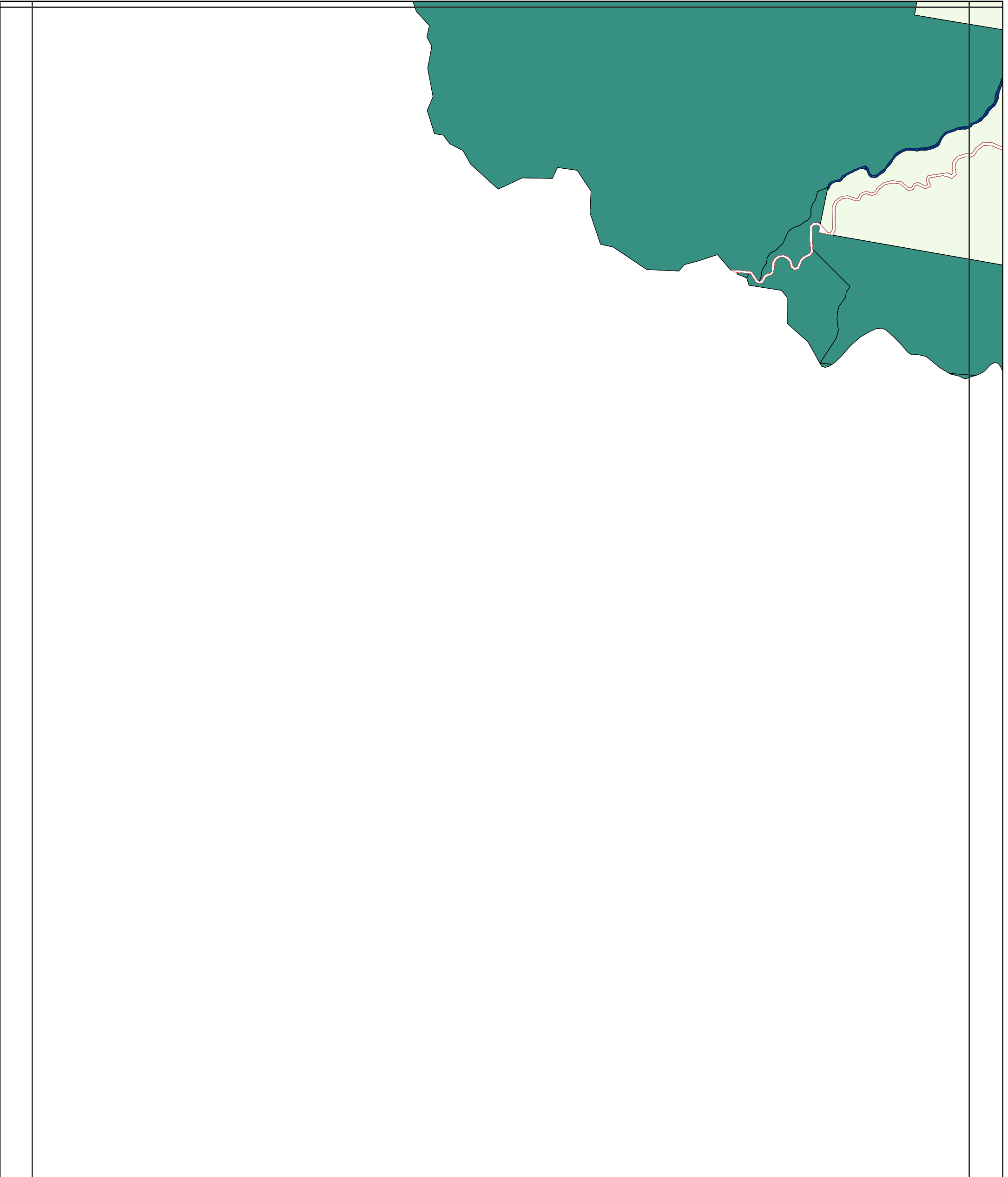
Datum: GDA 1994 MGA Zone 56

Scenic Rim Planning Scheme
20 March 2020
 Approx Scale @ A3 1:30000

Map Sheet Reference

	01	02	03	04						
05	06	07	08	09	10	11	12	13	14	
15	16	17	18	19	20	21	22	23	24	25
26	27	28	29	30	31	32	33	34	35	36
37	38	39	40	41	42	43	44	45	46	47
48	49	50	51	52	53	54	55	56	57	
58	59	60	61	62	63	64	65	66	67	
		68	69	70	71	72	73	74	75	





Legend

Zones		Precincts	
Community Facilities	Mixed Use	Bromelton State Development Area	
Conservation	Neighbourhood Centre	Bulk Water Storage	
District Centre	Recreation & Open Space	Commercial Industrial	
Emerging Community	Rural	Rural Escarpment Protection	
Industry	Rural Residential	Flood Land	
Limited Development	Special Purpose	Historical Subdivision	
Local Centre	Township	Mountain Residential	
Low Density Residential		Rural Residential A	
Low-medium Density Residential	General Information	Tamborine Mountain Rural	
Major Centre	Cadastral Boundary	Township Residential	
Major Tourism	Road Reserve	Passive Recreation	
Minor Tourism	Waterway or Waterbody		

Disclaimer:
 While every care is taken to ensure the accuracy of this product and the Data, Scenic Rim Regional Council, Seqwater and the State of Queensland make no representations or warranties about its accuracy, reliability, completeness or suitability for any particular purpose and disclaims all responsibility and all liability (including without limitation, liability in negligence) for all expenses, losses, damages (including indirect or consequential damage) and costs relating to any use of the Data or information or material contained within it for any reason. The Data must not be used for direct marketing or used in breach of privacy laws.
 Crown and Council Copyright Reserved.

Base material provided and reproduced with the permission of the State of Queensland and Seqwater

Digital Cadastral Database December 2019

© State of Queensland

© Scenic Rim Regional Council

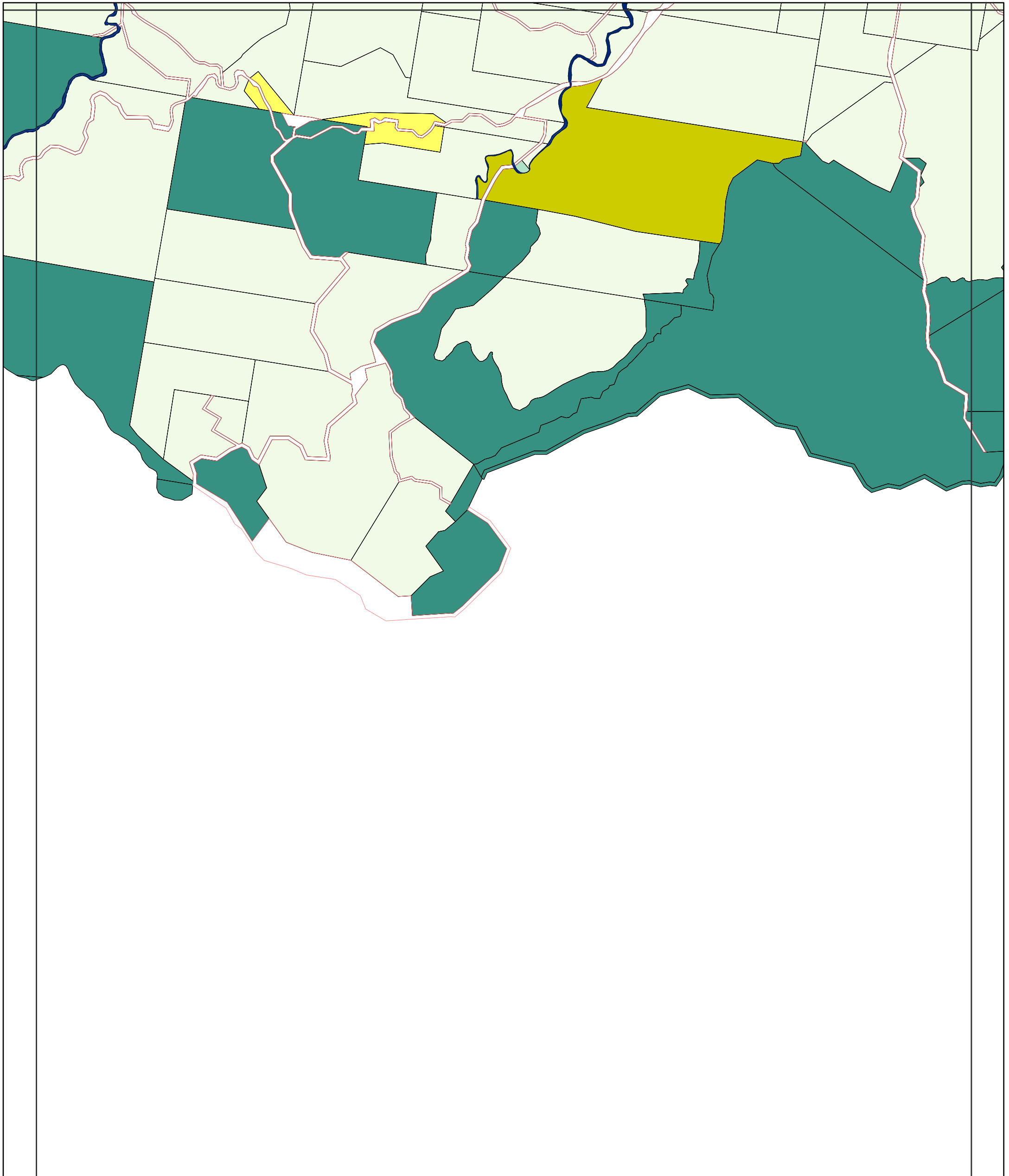
Datum: GDA 1994 MGA Zone 56

Scenic Rim Planning Scheme
20 March 2020
 Approx Scale @ A3 1:30000

Map Sheet Reference

	01	02	03	04						
05	06	07	08	09	10	11	12	13	14	
15	16	17	18	19	20	21	22	23	24	25
26	27	28	29	30	31	32	33	34	35	36
37	38	39	40	41	42	43	44	45	46	47
48	49	50	51	52	53	54	55	56	57	
58	59	60	61	62	63	64	65	66	67	
68	69	70	71	72	73	74	75			





Legend

Zones		Precincts	
Community Facilities	Mixed Use	Bromelton State Development Area	
Conservation	Neighbourhood Centre	Bulk Water Storage	
District Centre	Recreation & Open Space	Commercial Industrial	
Emerging Community	Rural	Rural Escarpment Protection	
Industry	Rural Residential	Flood Land	
Limited Development	Special Purpose	Historical Subdivision	
Local Centre	Township	Mountain Residential	
Low Density Residential		Rural Residential A	
Low-medium Density Residential	General Information	Tamborine Mountain Rural	
Major Centre	Cadastral Boundary	Township Residential	
Major Tourism	Road Reserve	Passive Recreation	
Minor Tourism	Waterway or Waterbody		

Disclaimer:
 While every care is taken to ensure the accuracy of this product and the Data, Scenic Rim Regional Council, Seqwater and the State of Queensland make no representations or warranties about its accuracy, reliability, completeness or suitability for any particular purpose and disclaims all responsibility and all liability (including without limitation, liability in negligence) for all expenses, losses, damages (including indirect or consequential damage) and costs relating to any use of the Data or information or material contained within it for any reason. The Data must not be used for direct marketing or used in breach of privacy laws.
 Crown and Council Copyright Reserved.

Base material provided and reproduced with the permission of the State of Queensland and Seqwater

Digital Cadastral Database December 2019

© State of Queensland

© Scenic Rim Regional Council

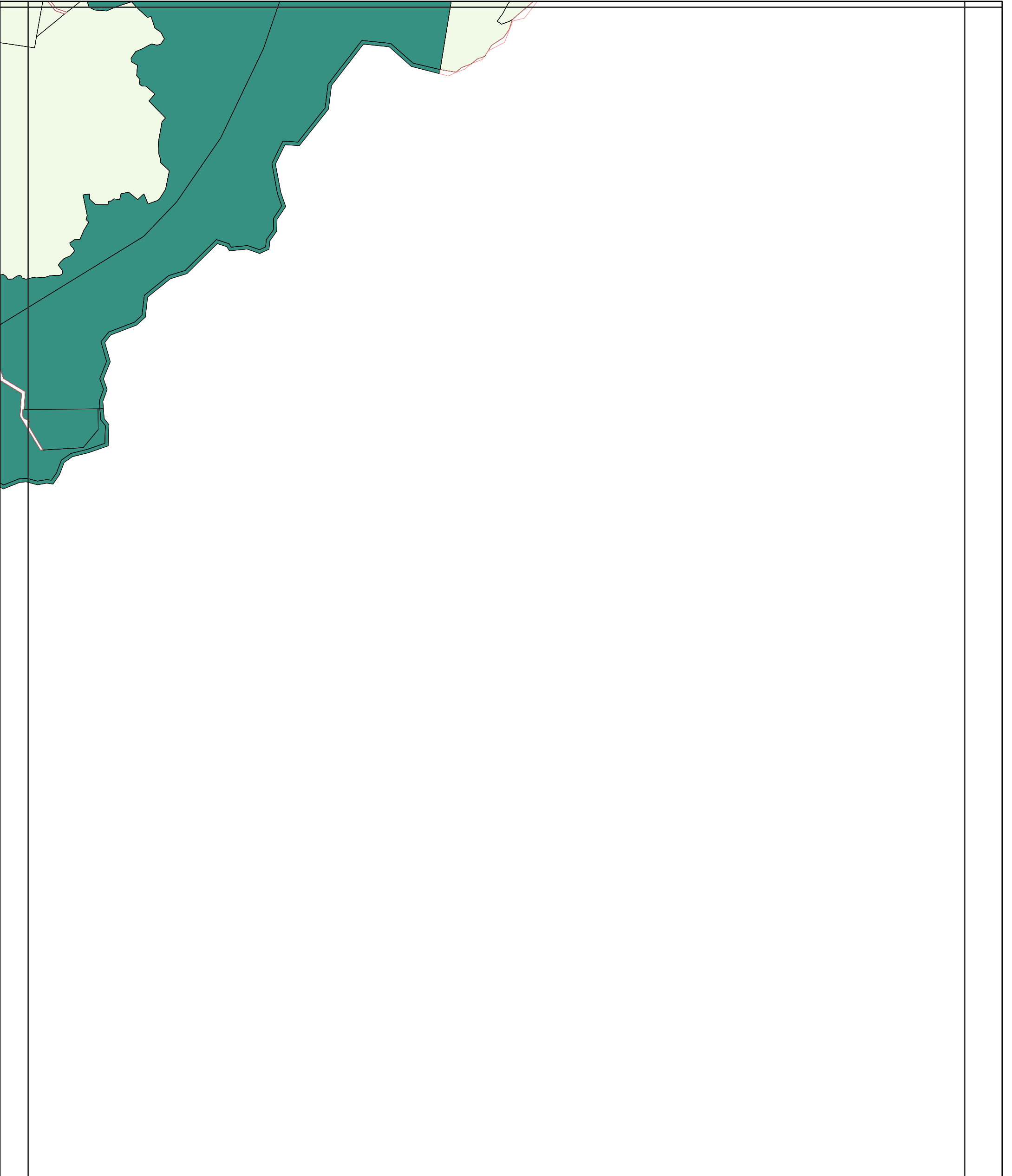
Datum: GDA 1994 MGA Zone 56

Scenic Rim Planning Scheme
20 March 2020
 Approx Scale @ A3 1:30000

Map Sheet Reference

	01	02	03	04						
05	06	07	08	09	10	11	12	13	14	
15	16	17	18	19	20	21	22	23	24	25
26	27	28	29	30	31	32	33	34	35	36
37	38	39	40	41	42	43	44	45	46	47
48	49	50	51	52	53	54	55	56	57	
58	59	60	61	62	63	64	65	66	67	
68	69	70	71	72	73	74	75			





Legend

Zones	Precincts
Community Facilities	Mixed Use
Conservation	Neighbourhood Centre
District Centre	Recreation & Open Space
Emerging Community	Rural
Industry	Rural Residential
Limited Development	Special Purpose
Local Centre	Township
Low Density Residential	Cadastral Boundary
Low-medium Density Residential	Road Reserve
Major Centre	Waterway or Waterbody
Major Tourism	
Minor Tourism	

Precincts	Precincts
Bromelton State Development Area	Bulk Water Storage
Commercial Industrial	Rural Escarpment Protection
Flood Land	Historical Subdivision
Mountain Residential	Rural Residential A
Tamborine Mountain Rural	Township Residential
Passive Recreation	

Disclaimer:
 While every care is taken to ensure the accuracy of this product and the Data, Scenic Rim Regional Council, Seqwater and the State of Queensland make no representations or warranties about its accuracy, reliability, completeness or suitability for any particular purpose and disclaims all responsibility and all liability (including without limitation, liability in negligence) for all expenses, losses, damages (including indirect or consequential damage) and costs relating to any use of the Data or information or material contained within it for any reason. The Data must not be used for direct marketing or used in breach of privacy laws.
 Crown and Council Copyright Reserved.

Base material provided and reproduced with the permission of the State of Queensland and Seqwater

Digital Cadastral Database December 2019

© State of Queensland

© Scenic Rim Regional Council

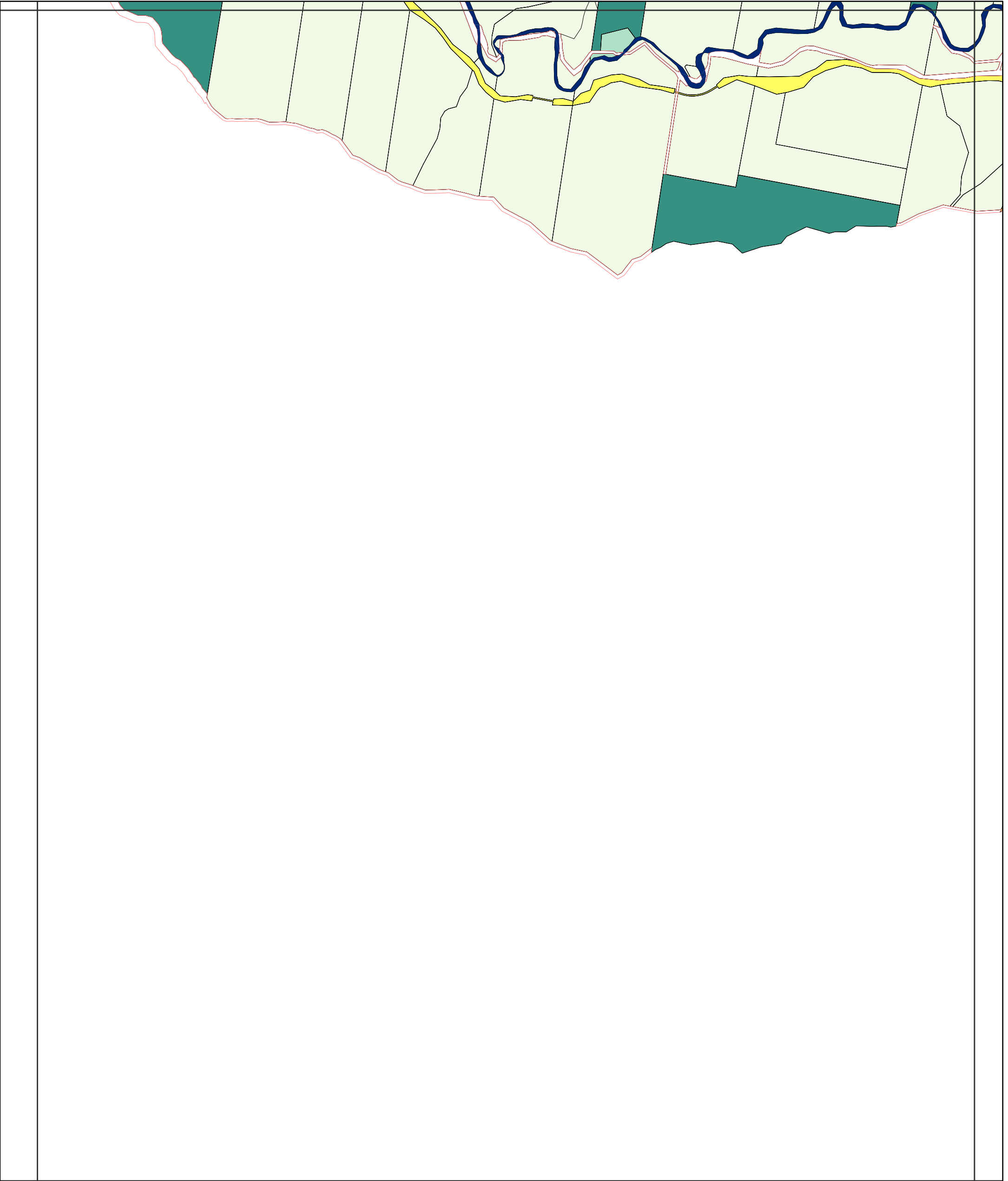
Datum: GDA 1994 MGA Zone 56

Scenic Rim Planning Scheme
20 March 2020
 Approx Scale @ A3 1:30000

Map Sheet Reference

	01	02	03	04						
05	06	07	08	09	10	11	12	13	14	
15	16	17	18	19	20	21	22	23	24	25
26	27	28	29	30	31	32	33	34	35	36
37	38	39	40	41	42	43	44	45	46	47
48	49	50	51	52	53	54	55	56	57	
58	59	60	61	62	63	64	65	66	67	
68	69	70	71	72	73	74	75			





Legend

Zones

- Community Facilities
- Conservation
- District Centre
- Emerging Community
- Industry
- Limited Development
- Local Centre
- Low Density Residential
- Low-medium Density Residential
- Major Centre
- Major Tourism
- Minor Tourism

- Mixed Use
- Neighbourhood Centre
- Recreation & Open Space
- Rural
- Rural Residential
- Special Purpose
- Township

General Information

- Cadastral Boundary
- Road Reserve
- Waterway or Waterbody

Precincts

- BSDA Bromelton State Development Area
- BW Bulk Water Storage
- CI Commercial Industrial
- EP Rural Escarpment Protection
- FL Flood Land
- HS Historical Subdivision
- MR Mountain Residential
- RREA Rural Residential A
- TMR Tamborine Mountain Rural
- TR Township Residential
- PR Passive Recreation

Disclaimer:
While every care is taken to ensure the accuracy of this product and the Data, Scenic Rim Regional Council, Seqwater and the State of Queensland make no representations or warranties about its accuracy, reliability, completeness or suitability for any particular purpose and disclaims all responsibility and all liability (including without limitation, liability in negligence) for all expenses, losses, damages (including indirect or consequential damage) and costs relating to any use of the Data or information or material contained within it for any reason. The Data must not be used for direct marketing or used in breach of privacy laws.
Crown and Council Copyright Reserved.

Base material provided and reproduced with the permission of the State of Queensland and Seqwater

Digital Cadastral Database December 2019


© State of Queensland

© Scenic Rim Regional Council

Datum: GDA 1994 MGA Zone 56

**Scenic Rim Planning Scheme
20 March 2020**

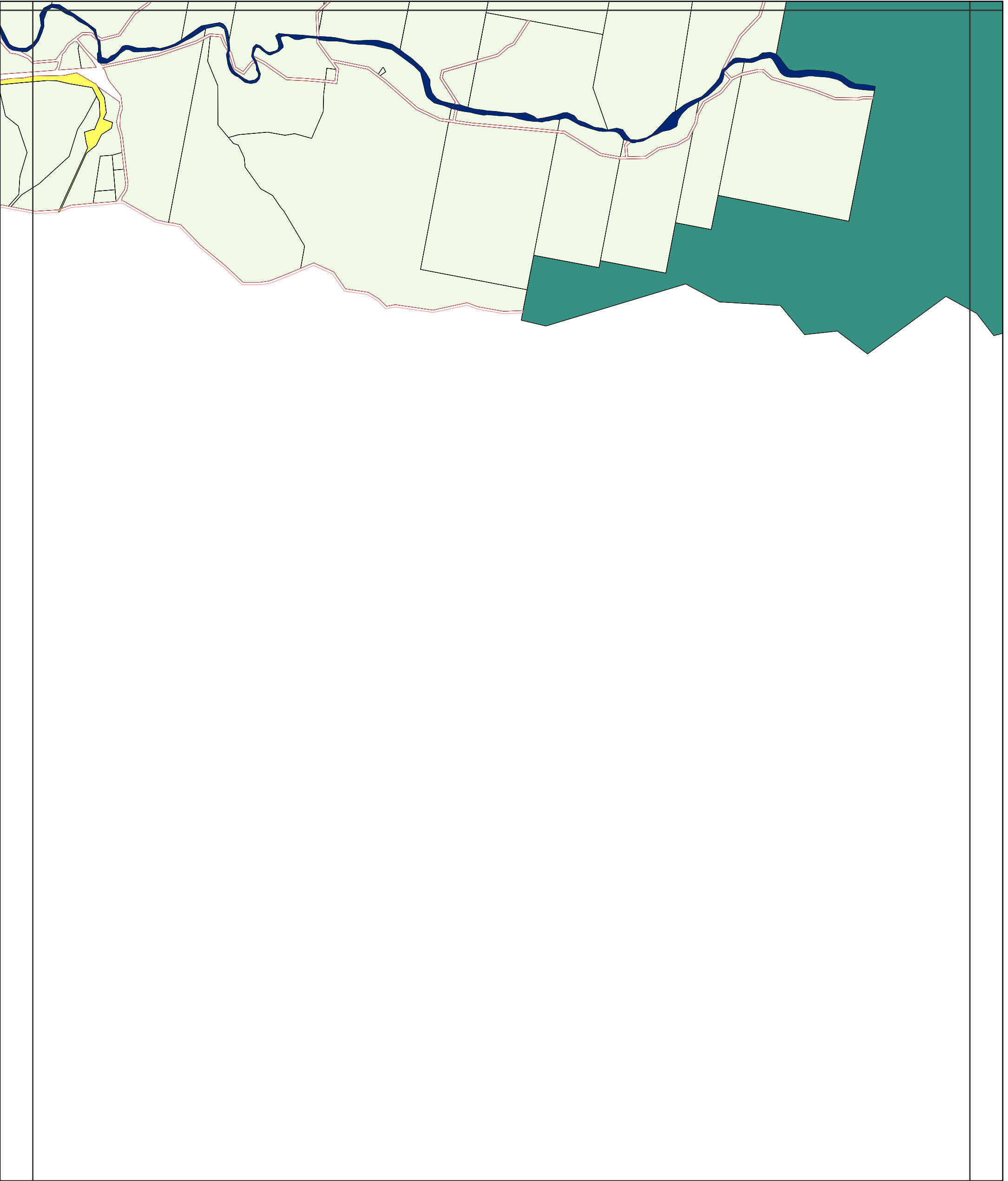
Approx Scale @ A3 1:30000



Map Sheet Reference

				01	02	03	04				
05	06	07	08	09	10	11	12	13	14		
15	16	17	18	19	20	21	22	23	24	25	
26	27	28	29	30	31	32	33	34	35	36	
37	38	39	40	41	42	43	44	45	46	47	
48	49	50	51	52	53	54	55	56	57		
58	59	60	61	62	63	64	65	66	67		
68	69	70	71	72	73	74	75				





Legend

Zones	Precincts	General Information
Community Facilities	Mixed Use	Cadastral Boundary
Conservation	Neighbourhood Centre	Road Reserve
District Centre	Recreation & Open Space	Waterway or Waterbody
Emerging Community	Rural	
Industry	Rural Residential	
Limited Development	Special Purpose	
Local Centre	Township	
Low Density Residential	BSDA Bromelton State Development Area	
Low-medium Density Residential	BW Bulk Water Storage	
Major Centre	CI Commercial Industrial	
Major Tourism	EP Rural Escarpment Protection	
Minor Tourism	FL Flood Land	
	HS Historical Subdivision	
	MR Mountain Residential	
	RREA Rural Residential A	
	TMR Tamborine Mountain Rural	
	TR Township Residential	
	PR Passive Recreation	

Disclaimer:
 While every care is taken to ensure the accuracy of this product and the Data, Scenic Rim Regional Council, Seqwater and the State of Queensland make no representations or warranties about its accuracy, reliability, completeness or suitability for any particular purpose and disclaims all responsibility and all liability (including without limitation, liability in negligence) for all expenses, losses, damages (including indirect or consequential damage) and costs relating to any use of the Data or information or material contained within it for any reason. The Data must not be used for direct marketing or used in breach of privacy laws.
 Crown and Council Copyright Reserved.

Base material provided and reproduced with the permission of the State of Queensland and Seqwater

Digital Cadastral Database December 2019

© State of Queensland

© Scenic Rim Regional Council


Datum: GDA 1994 MGA Zone 56

Scenic Rim Planning Scheme
20 March 2020
 Approx Scale @ A3 1:30000

Map Sheet Reference

	01	02	03	04						
05	06	07	08	09	10	11	12	13	14	
15	16	17	18	19	20	21	22	23	24	25
26	27	28	29	30	31	32	33	34	35	36
37	38	39	40	41	42	43	44	45	46	47
48	49	50	51	52	53	54	55	56	57	
58	59	60	61	62	63	64	65	66	67	
68	69	70	71	72	73	74	75			





Legend

Zones		Precincts	
	Community Facilities		Mixed Use
	Conservation		Neighbourhood Centre
	District Centre		Recreation & Open Space
	Emerging Community		Rural
	Industry		Rural Residential
	Limited Development		Special Purpose
	Local Centre		Township
	Low Density Residential		Cadastral Boundary
	Low-medium Density Residential		Road Reserve
	Major Centre		Waterway or Waterbody
	Major Tourism		Bromelton State Development Area
	Minor Tourism		Bulk Water Storage
			Commercial Industrial
			Rural Escarpment Protection
			Flood Land
			Historical Subdivision
			Mountain Residential
			Rural Residential A
			Tamborine Mountain Rural
			Township Residential
			Passive Recreation

Disclaimer:
While every care is taken to ensure the accuracy of this product and the Data, Scenic Rim Regional Council, Seqwater and the State of Queensland make no representations or warranties about its accuracy, reliability, completeness or suitability for any particular purpose and disclaims all responsibility and all liability (including without limitation, liability in negligence) for all expenses, losses, damages (including indirect or consequential damage) and costs relating to any use of the Data or information or material contained within it for any reason. The Data must not be used for direct marketing or used in breach of privacy laws.
Crown and Council Copyright Reserved.

Base material provided and reproduced with the permission of the State of Queensland and Seqwater

Digital Cadastral Database December 2019

© State of Queensland

© Scenic Rim Regional Council

Datum: GDA 1994 MGA Zone 56

Scenic Rim Planning Scheme
20 March 2020
Approx Scale @ A3 1:30000

Map Sheet Reference

	01	02	03	04						
05	06	07	08	09	10	11	12	13	14	
15	16	17	18	19	20	21	22	23	24	25
26	27	28	29	30	31	32	33	34	35	36
37	38	39	40	41	42	43	44	45	46	47
48	49	50	51	52	53	54	55	56	57	
58	59	60	61	62	63	64	65	66	67	
68	69	70	71	72	73	74	75			

