

Boonah Airfield

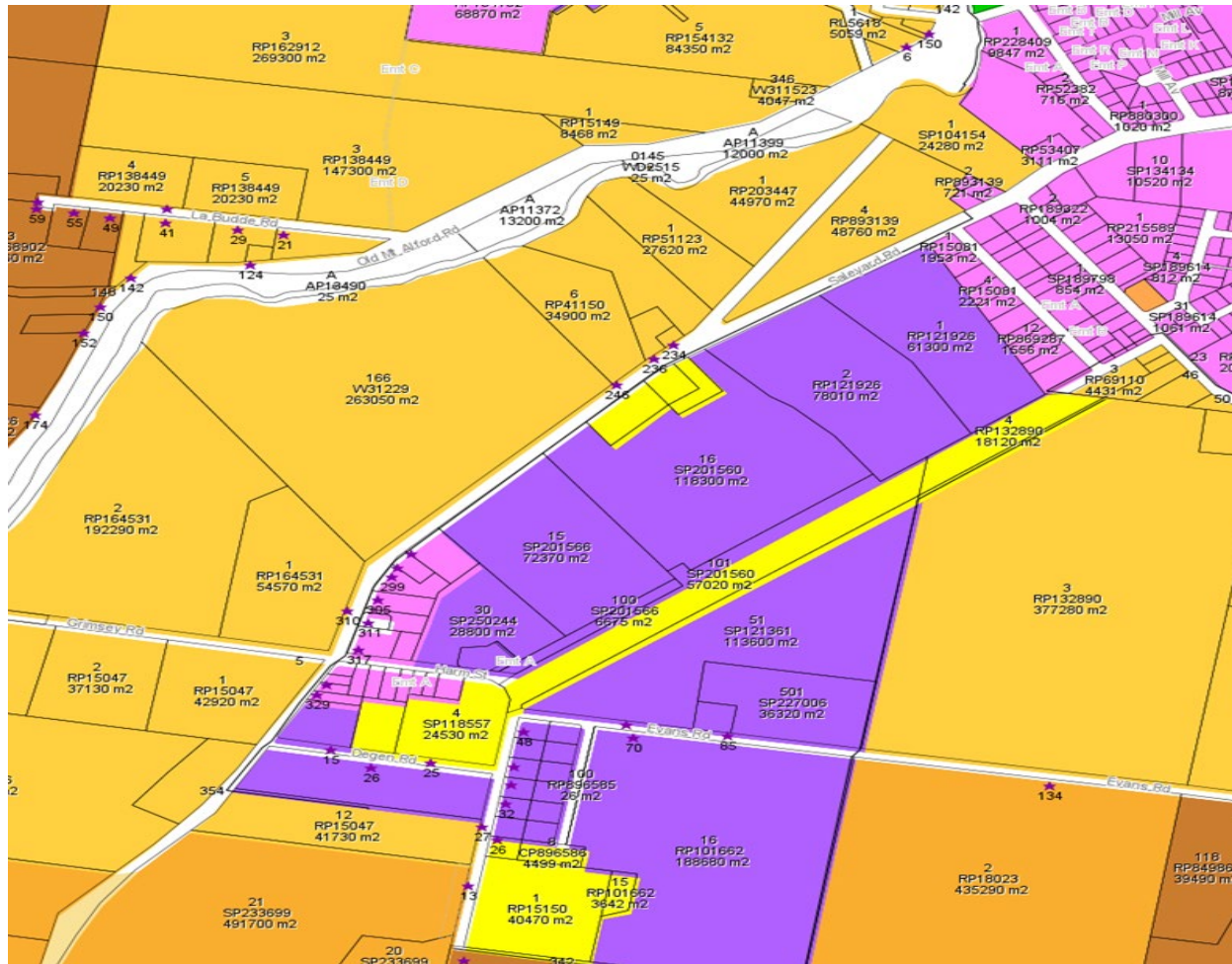
COMMUNITY BRIEFING





26 October 2019



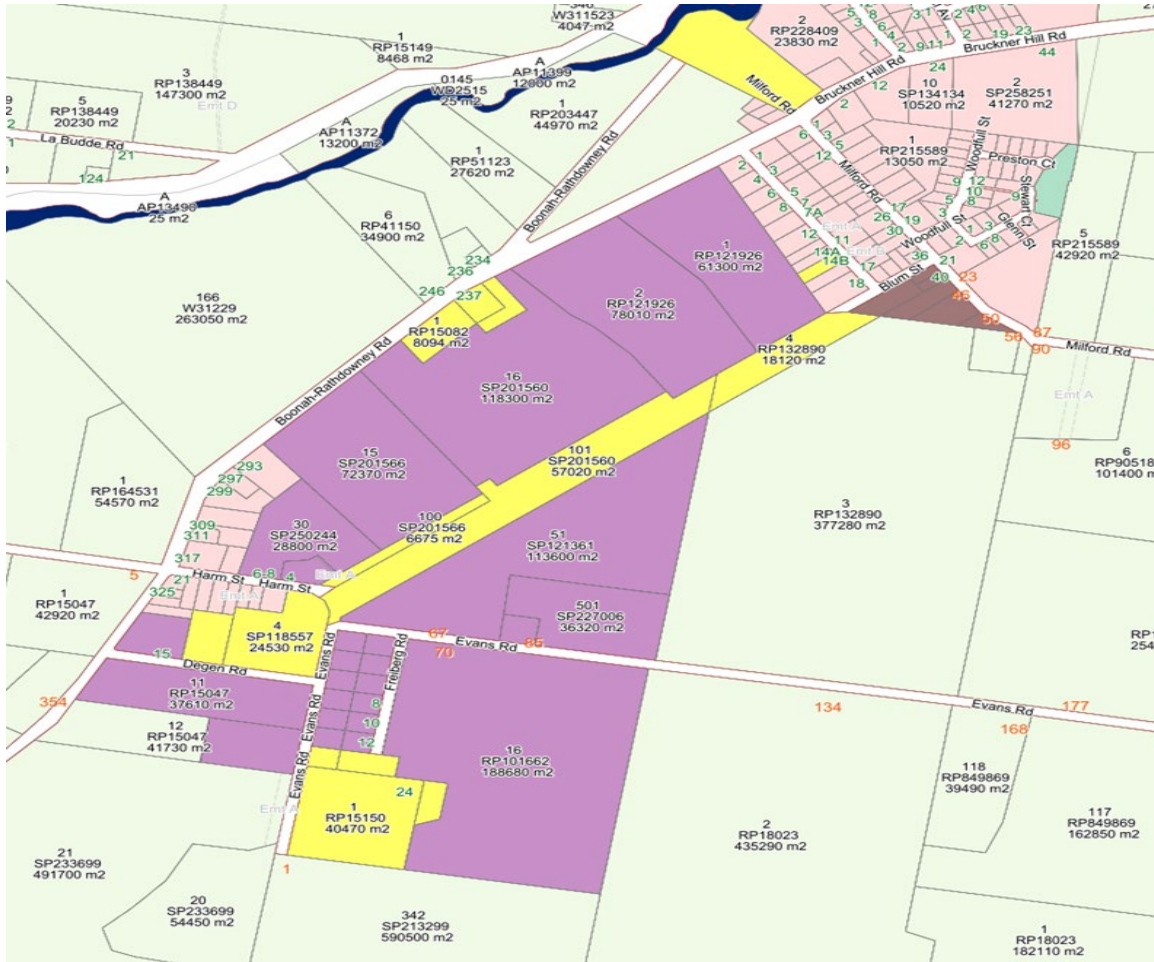
scenicrim.qld.gov.au

Current Boonah Planning Scheme



-  Rural
-  Rural Buffer
-  Rural Historical Subdivision
-  Community Use
-  Industry
-  Residential

Draft Scenic Rim Planning Scheme



-  Community Facilities
-  Industry
-  Low density Residential
-  Rural
-  Rural Residential

Operational Risk Review

- Undertaken by Aviation Projects
- Released 30 January 2017
- BAI working through identified areas



Lease

- Current lease is flawed
- Current lease expires September 2020
- New five year lease being developed

- Services agreement being developed in conjunction with new lease

Services Agreement

- Establishes Key Performance Indicators
- Conditions of use
- Establishes Airfield Advisory Committee
- Outlines inspection, information and reporting requirements
- Workplace Health and Safety responsibilities
- Insurances etc.

Airfield Advisory Committee

- Committee yet to be formed
- Council representation
- BAI representation
- Community representation (EOI)
- Future strategic use
- Ongoing operational matters
- Meeting schedule yet to be developed

Airfield Review

- To occur during new lease period
- Terms of reference yet to be developed
- Likely inclusions:
 - Community consultation/feedback
 - Airfield capacity
 - Airfield usage
 - Airfield operations
 - Future strategic use